

41° 27.46' N
123° 18.06' W

41° 26.531' N
123° 21.131' W

41° 25.700' N
123° 22.719' W




41° 25.016' N
123° 16.858' W

41° 24.504' N
123° 16.281' W

41° 24.666' N
123° 15.280' W

41° 24.24' N
123° 13.05' W

Hancock Fire IAP - Uncles Complex
September 1, 2006 - 9,686 Acres

 Uncontrolled Fire Edge  Helispot
 Hot Spot

Map Created by SE - Rocky Mountain FUMT #1
Perimeter 8/31/2006 1700 hrs - NAD27 Datum

