


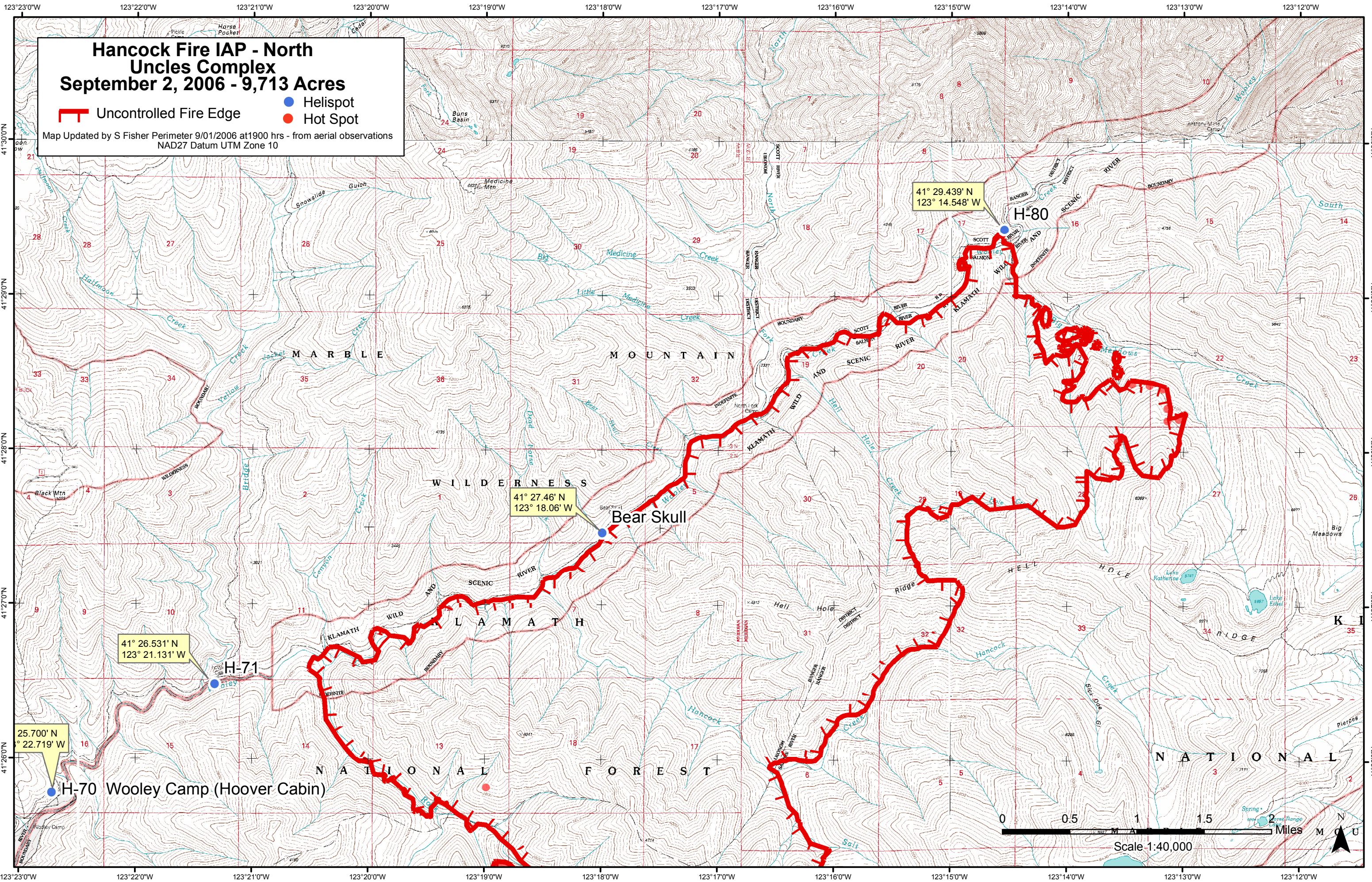


# Hancock Fire IAP - North Uncles Complex September 2, 2006 - 9,713 Acres

-  Uncontrolled Fire Edge
-  Helispot
-  Hot Spot

Map Updated by S Fisher Perimeter 9/01/2006 at 1900 hrs - from aerial observations  
NAD27 Datum UTM Zone 10



41° 29.439' N  
123° 14.548' W

41° 27.46' N  
123° 18.06' W

41° 26.531' N  
123° 21.131' W

25.700' N  
° 22.719' W

