




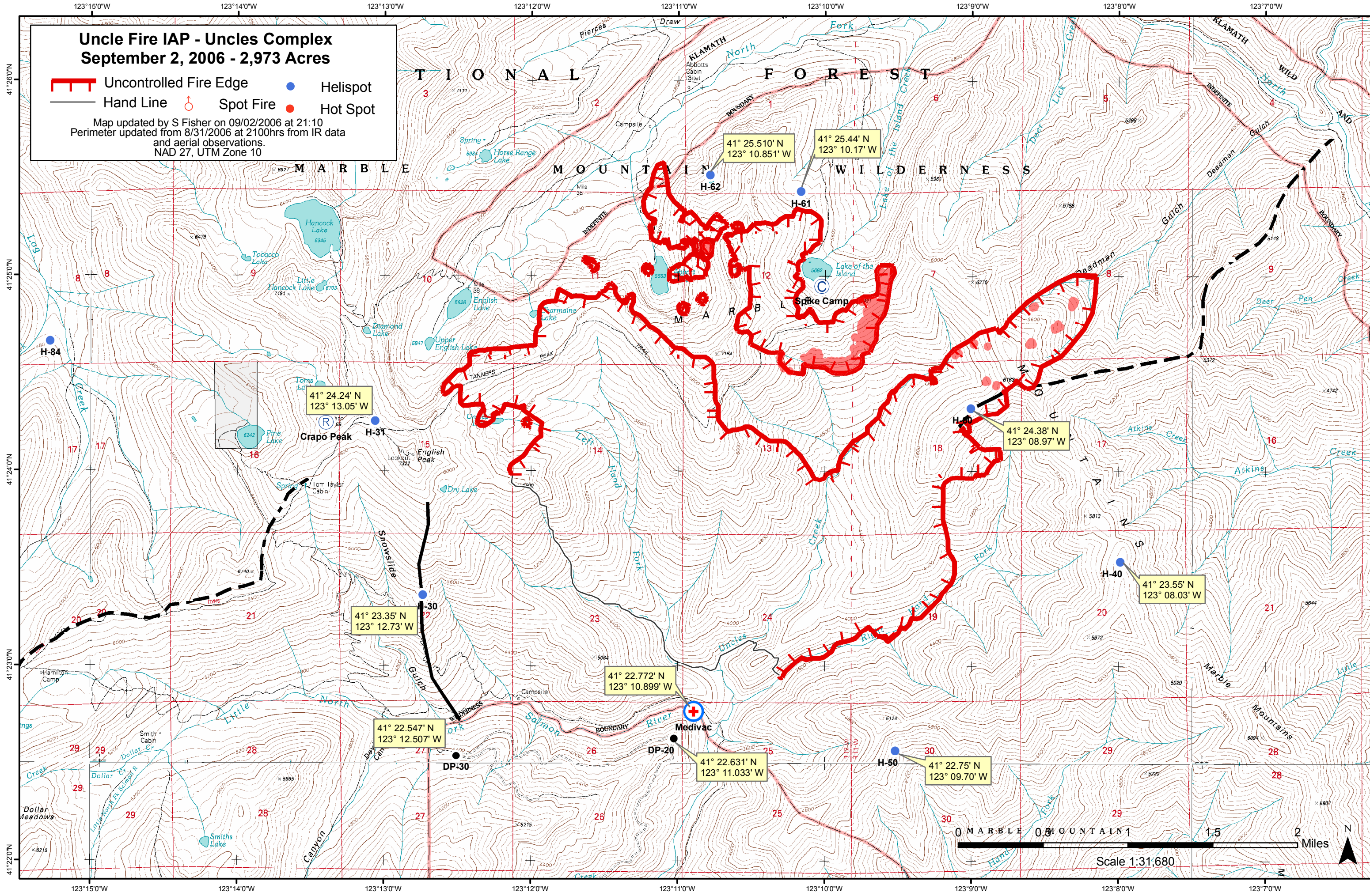


Uncle Fire IAP - Uncles Complex September 2, 2006 - 2,973 Acres

-  Uncontrolled Fire Edge
-  Hand Line
-  Helispot
-  Hot Spot
-  Spot Fire

Map updated by S Fisher on 09/02/2006 at 21:10
Perimeter updated from 8/31/2006 at 21:00hrs from IR data
and aerial observations.
NAD 27, UTM Zone 10



41° 25.510' N
123° 10.851' W

41° 25.44' N
123° 10.17' W

41° 24.24' N
123° 13.05' W

41° 24.38' N
123° 08.97' W

41° 23.55' N
123° 08.03' W

41° 23.35' N
123° 12.73' W

41° 22.772' N
123° 10.899' W

41° 22.547' N
123° 12.507' W

41° 22.631' N
123° 11.033' W

41° 22.75' N
123° 09.70' W

Scale 1:31,680
0 0.5 1 1.5 2 Miles