



Hancock Fire IAP - South Uncles Complex


September 4, 2006 - 10,450 Acres




Uncontrolled Fire Edge



Helispot

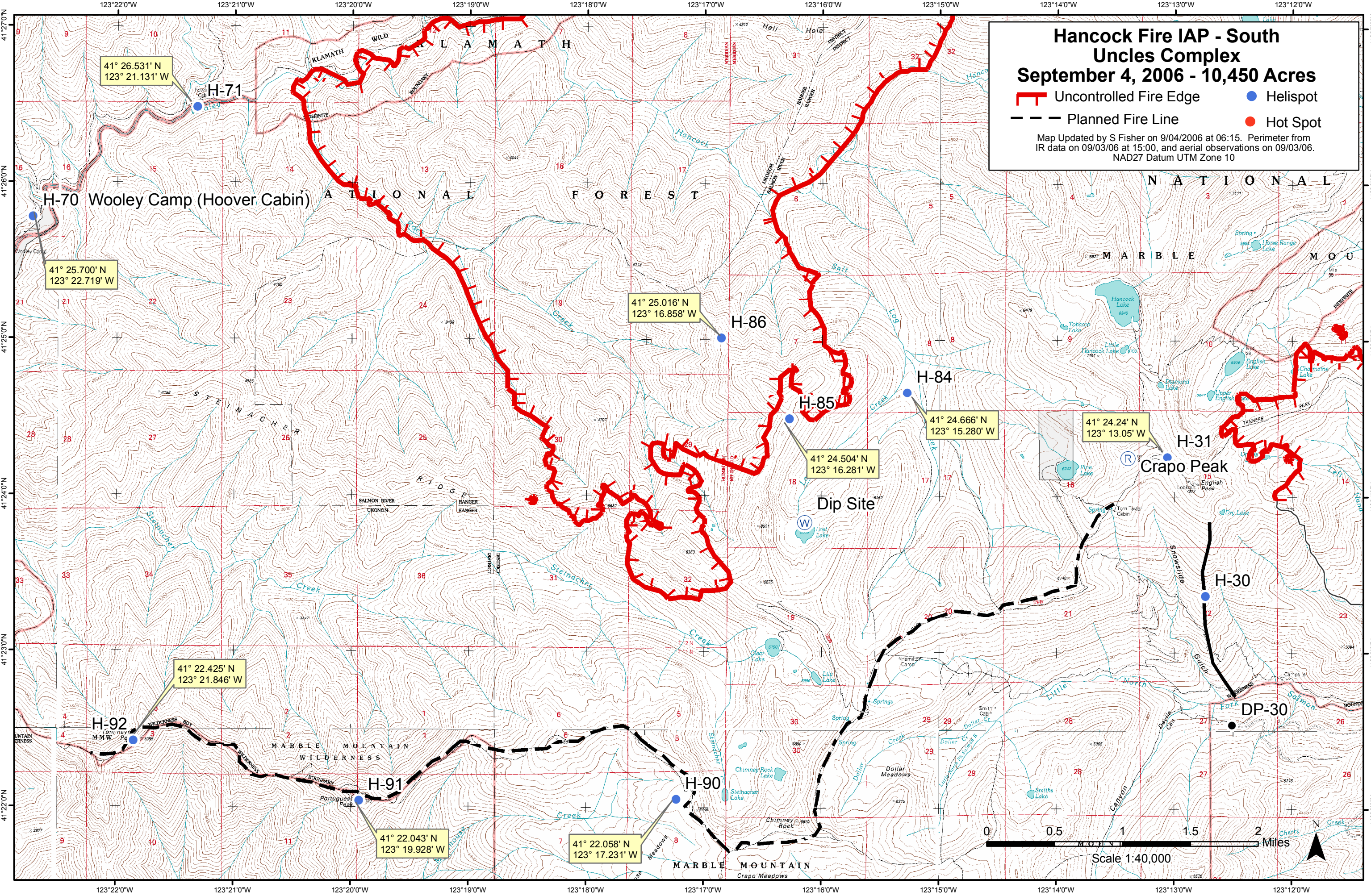


Planned Fire Line



Hot Spot

Map Updated by S Fisher on 9/04/2006 at 06:15. Perimeter from IR data on 09/03/06 at 15:00, and aerial observations on 09/03/06. NAD27 Datum UTM Zone 10



41° 26.531' N
123° 21.131' W

41° 25.700' N
123° 22.719' W

41° 25.016' N
123° 16.858' W

41° 24.504' N
123° 16.281' W

41° 24.666' N
123° 15.280' W

41° 24.24' N
123° 13.05' W

41° 22.425' N
123° 21.846' W

41° 22.043' N
123° 19.928' W

41° 22.058' N
123° 17.231' W

0 0.5 1 1.5 2 Miles

Scale 1:40,000