





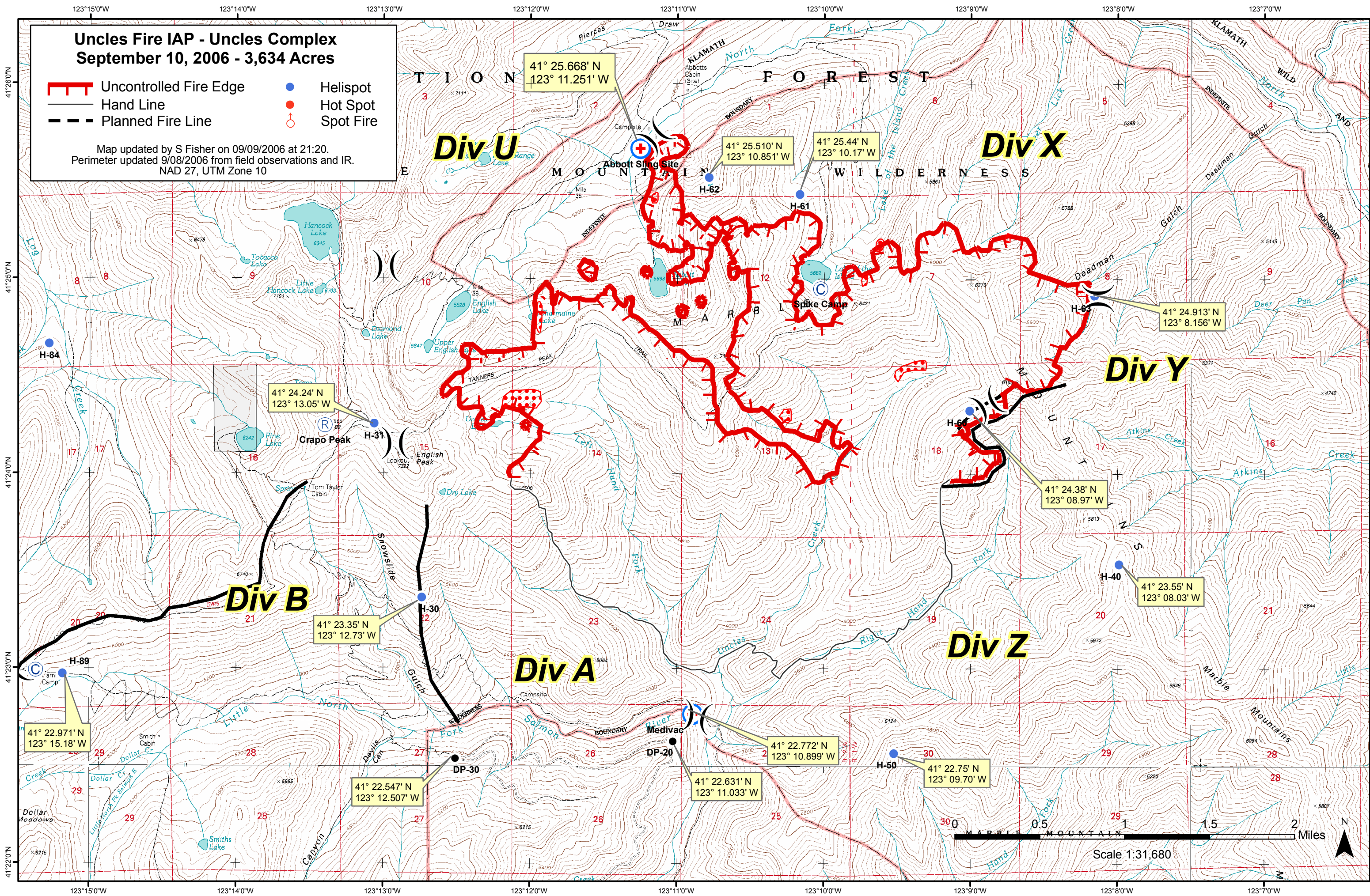


**Uncles Fire IAP - Uncles Complex**  
**September 10, 2006 - 3,634 Acres**

-  Uncontrolled Fire Edge
-  Hand Line
-  Planned Fire Line
-  Helispot
-  Hot Spot
-  Spot Fire

Map updated by S Fisher on 09/09/2006 at 21:20.  
 Perimeter updated 9/08/2006 from field observations and IR.  
 NAD 27, UTM Zone 10



41° 25.668' N  
 123° 11.251' W

41° 25.510' N  
 123° 10.851' W

41° 25.44' N  
 123° 10.17' W

41° 24.913' N  
 123° 8.156' W

41° 24.24' N  
 123° 13.05' W

41° 24.38' N  
 123° 08.97' W

41° 23.55' N  
 123° 08.03' W

41° 22.971' N  
 123° 15.18' W

41° 22.547' N  
 123° 12.507' W

41° 22.631' N  
 123° 11.033' W

41° 22.772' N  
 123° 10.899' W

41° 22.75' N  
 123° 09.70' W

Scale 1:31,680

Miles