


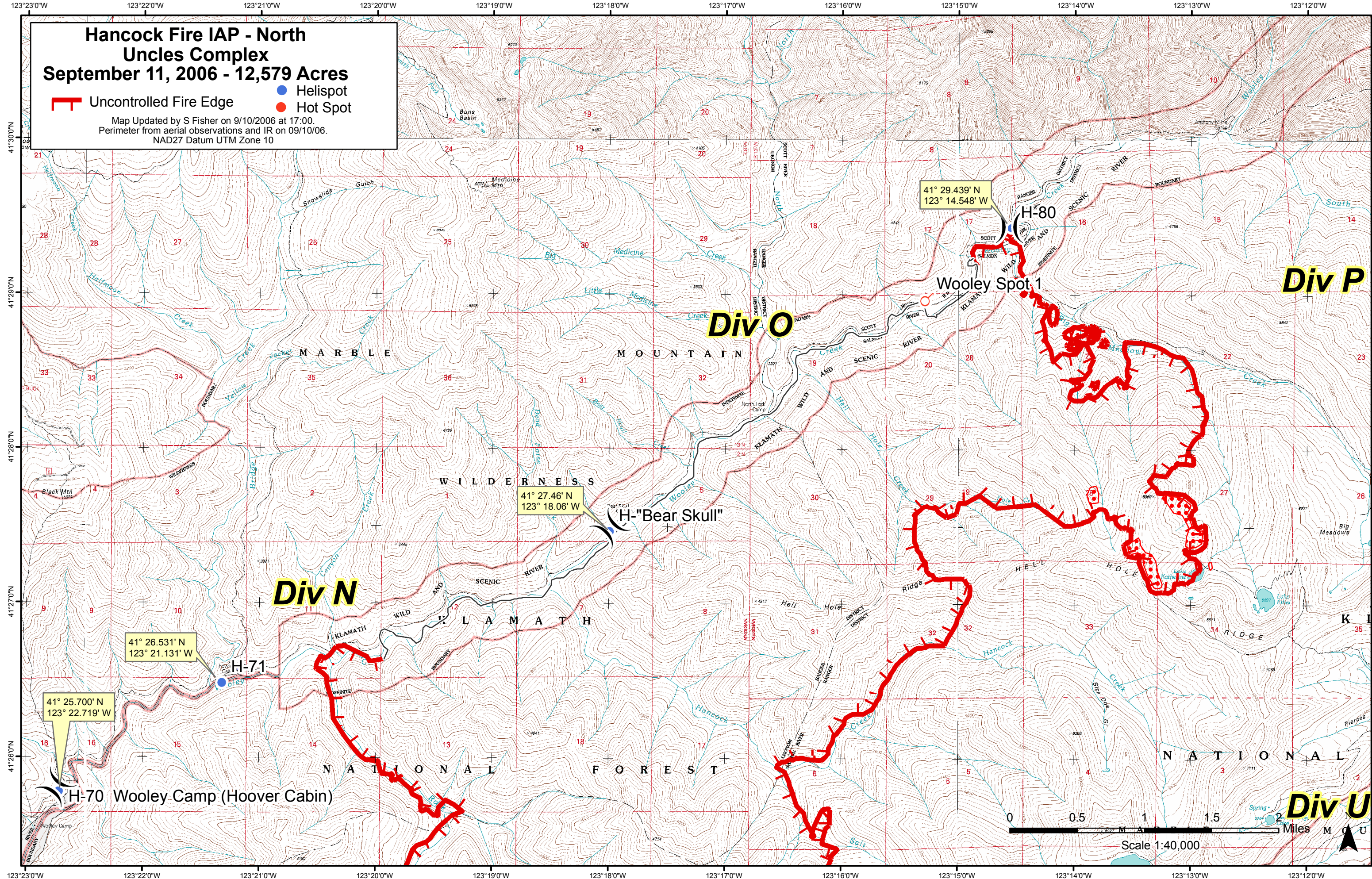


Hancock Fire IAP - North Uncles Complex September 11, 2006 - 12,579 Acres

-  Uncontrolled Fire Edge
-  Helispot
-  Hot Spot

Map Updated by S Fisher on 9/10/2006 at 17:00.
Perimeter from aerial observations and IR on 09/10/06.
NAD27 Datum UTM Zone 10



41° 25.700' N
123° 22.719' W

41° 26.531' N
123° 21.131' W

41° 27.46' N
123° 18.06' W

41° 29.439' N
123° 14.548' W

