





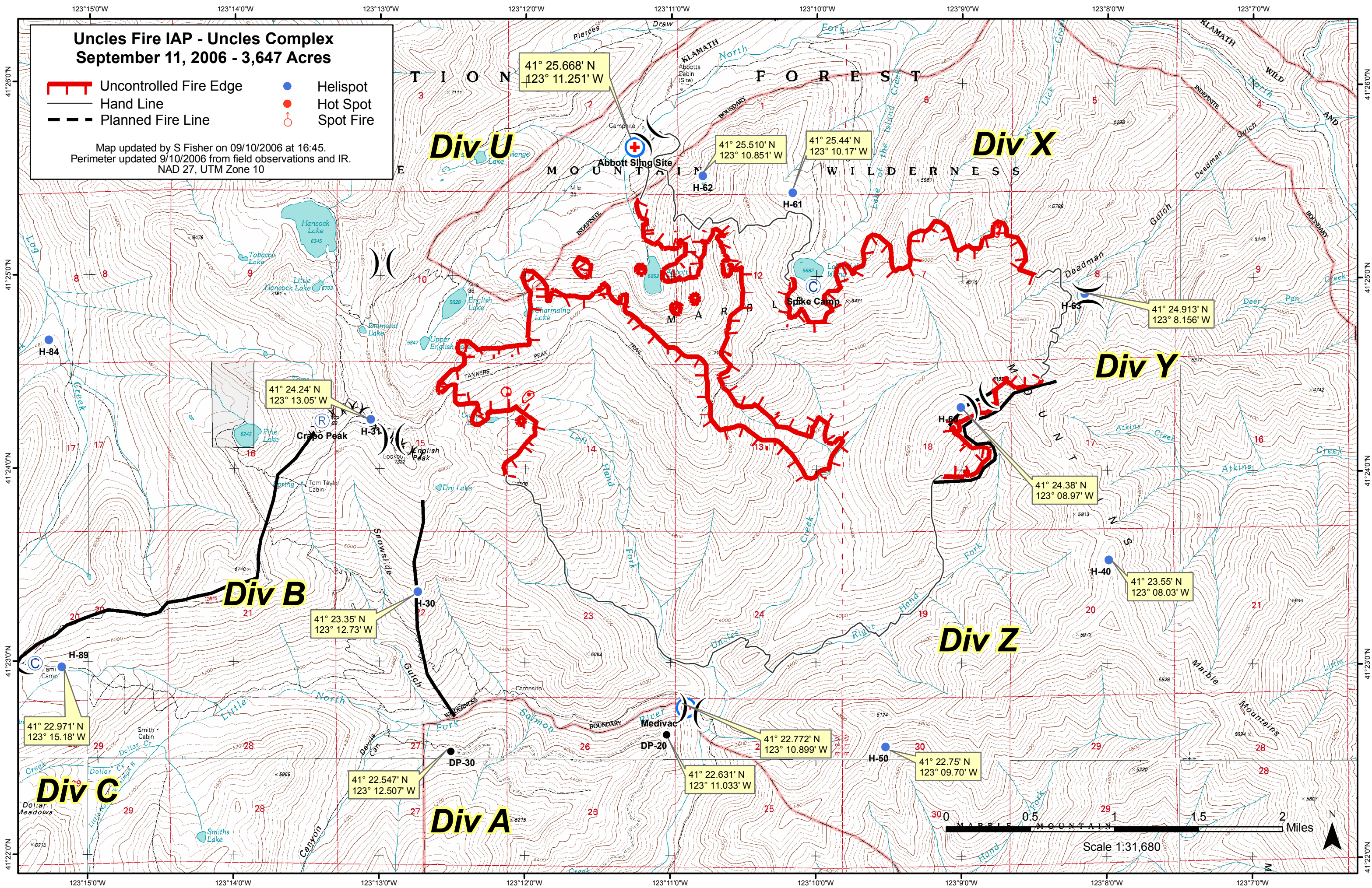


Uncles Fire IAP - Uncles Complex
September 11, 2006 - 3,647 Acres

-  Uncontrolled Fire Edge
-  Hand Line
-  Planned Fire Line
-  Helispot
-  Hot Spot
-  Spot Fire

Map updated by S Fisher on 09/10/2006 at 16:45.
 Perimeter updated 9/10/2006 from field observations and IR.
 NAD 27, UTM Zone 10



41° 25.668' N
123° 11.251' W

41° 25.510' N
123° 10.851' W

41° 25.44' N
123° 10.17' W

41° 24.913' N
123° 8.156' W

41° 24.24' N
123° 13.05' W

41° 24.38' N
123° 08.97' W

41° 23.55' N
123° 08.03' W

41° 22.971' N
123° 15.18' W

41° 22.547' N
123° 12.507' W

41° 22.772' N
123° 10.899' W

41° 22.631' N
123° 11.033' W

41° 22.75' N
123° 09.70' W

Scale 1:31,680

Miles