




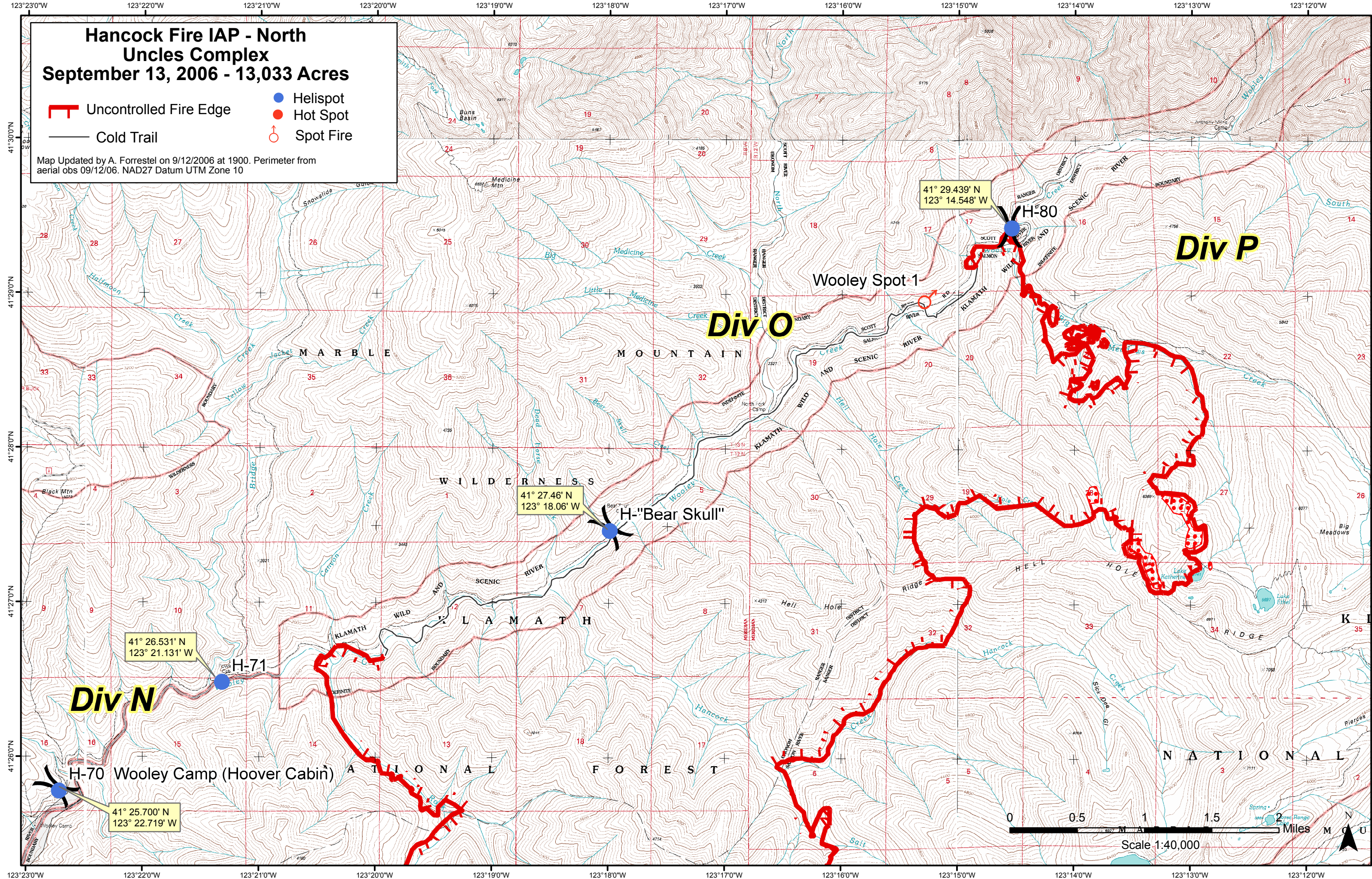


**Hancock Fire IAP - North
Uncles Complex
September 13, 2006 - 13,033 Acres**

-  Uncontrolled Fire Edge
-  Helispot
-  Hot Spot
-  Cold Trail
-  Spot Fire

Map Updated by A. Forrestel on 9/12/2006 at 1900. Perimeter from aerial obs 09/12/06. NAD27 Datum UTM Zone 10



Div N

Div O

Div P

41° 26.531' N
123° 21.131' W

41° 25.700' N
123° 22.719' W

41° 27.46' N
123° 18.06' W

41° 29.439' N
123° 14.548' W

