










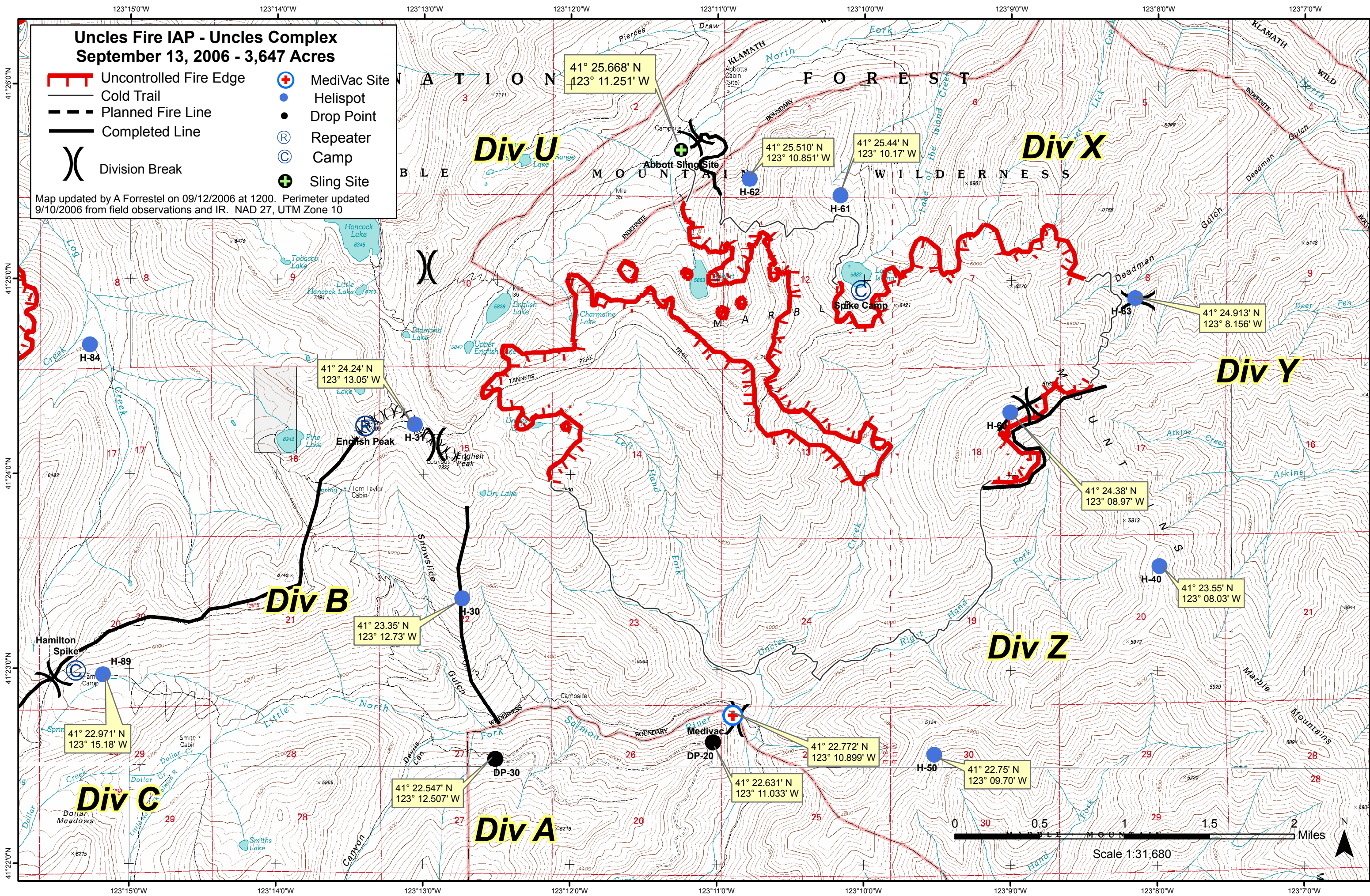


Uncles Fire IAP - Uncles Complex
September 13, 2006 - 3,647 Acres

- | | | | |
|---|------------------------|---|--------------|
|  | Uncontrolled Fire Edge |  | MediVac Site |
|  | Cold Trail |  | Helispot |
|  | Planned Fire Line |  | Drop Point |
|  | Completed Line |  | Repeater |
|  | Division Break |  | Camp |
| | |  | Sling Site |

Map updated by A Forrester on 09/12/2006 at 1200. Perimeter updated 9/10/2006 from field observations and IR. NAD 27, UTM Zone 10



41° 25.668' N
123° 11.251' W

41° 25.510' N
123° 10.851' W

41° 25.44' N
123° 10.17' W

41° 24.913' N
123° 8.156' W

41° 24.24' N
123° 13.05' W

41° 24.38' N
123° 08.97' W

41° 23.55' N
123° 08.03' W

41° 23.35' N
123° 12.73' W

41° 22.971' N
123° 15.18' W

41° 22.547' N
123° 12.507' W

41° 22.772' N
123° 10.899' W

41° 22.75' N
123° 09.70' W

41° 22.631' N
123° 11.033' W

Scale 1:31,680