



# **CAL FIRE TRAVEL GUIDE**

## Table of Contents

Table of Contents.....	i
Reporting errors in the guide.....	1
Garmin download instructions.....	2
SAC - Sacramento Headquarters Units.....	3
SAC - Sacramento Headquarters Units Map – HQ/Fire Marshal/Command Center.....	6
SAC - Sacramento Headquarters Units Map – Davis Mobile Equipment.....	7
SAC - Sacramento Headquarters Units Map – Academy.....	8
CSR - Southern Region.....	9
CSR - Southern Region Administration Headquarters Map.....	10
CSR - Southern Region Operations Headquarters Map.....	11
CNR - Northern Region.....	12
CNR - Northern Region Administration Headquarters Map.....	13
CNR - Northern Region Operations Headquarters Map.....	14
AEU - Amador – El Dorado Unit.....	15
AEU - Amador – El Dorado Unit Map.....	19
BDU - San Bernardino Unit.....	20
BDU - San Bernardino Unit – San Bernardino County Map.....	24
BDU - San Bernardino Unit – Inyo and Mono Counties Map.....	25
BEU - San Benito – Monterey Unit.....	26
BEU - San Benito – Monterey Unit Map.....	31
BTU - Butte Unit.....	32
BTU - Butte Unit Map.....	40
CZU - San Mateo – Santa Cruz Unit.....	41
CZU - San Mateo – Santa Cruz Unit Map.....	46
FKU - Fresno – Kings Unit.....	47
FKU - Fresno – Kings Unit Map.....	52
HUU - Humboldt – Del Norte Unit.....	53
HUU - Humboldt – Del Norte Unit – Humboldt County Map.....	58
HUU - Humboldt – Del Norte Unit – Del Norte County Map.....	59
LMU - Lassen - Modoc Unit.....	60
LMU - Lassen - Modoc Unit – Lassen County Map.....	64
LMU - Lassen - Modoc Unit – Modoc County Map.....	65
LNU - Sonoma – Lake – Napa Unit.....	66
LNU - Sonoma – Lake – Napa Unit – Sonoma County Map.....	73
LNU - Sonoma – Lake – Napa Unit – Napa County Map.....	74
LNU - Sonoma – Lake – Napa Unit – Lake/Colusa CO. Map.....	75
LNU - Sonoma – Lake – Napa Unit –Solano/Yolo CO. Map.....	76
MEU - Mendocino Unit.....	77
MEU - Mendocino Unit Map.....	83
MMU - Madera – Mariposa – Merced Unit.....	84
MMU - Madera – Mariposa – Merced Unit Map.....	92
MVU - San Diego Unit.....	93
MVU - San Diego Unit Map.....	99
NEU - Nevada - Yuba – Placer Unit.....	100
NEU - Nevada – Yuba – Placer Unit Map.....	104

RRU - Riverside Unit .....	105
RRU - Riverside Unit Map .....	119
SCU - Santa Clara Unit .....	120
SCU - Santa Clara Unit Map .....	123
SHU - Shasta – Trinity Unit .....	124
SHU - Shasta – Trinity Unit Map .....	128
SKU - Siskiyou Unit .....	129
SKU - Siskiyou Unit Map .....	133
SLU - San Luis Obispo Unit .....	134
SLU - San Luis Obispo Unit Map .....	139
TCU - Tuolumne – Calaveras Unit .....	140
TCU - Tuolumne – Calaveras Unit Map .....	146
TGU - Tehama – Glenn Unit .....	147
TGU - Tehama – Glenn Unit - Tehama County Map .....	152
TGU - Tehama – Glenn Unit - Glenn County Map .....	153
TUU - Tulare Unit .....	154
TUU - Tulare Unit Map .....	157

# Index

## A

Academy .....	3
Air Attack Bases	
Chico .....	38
Columbia .....	144
Fresno .....	51
Grass Valley .....	103
Hollister .....	30
Paso Robles .....	138
Porterville .....	156
Ramona .....	98
Redding .....	127
Rohnerville .....	57
Ryan .....	118
Sonoma .....	72
Ukiah .....	81
Alder Conservation Camp .....	54
Alma Helitack Base .....	122
Amador – El Dorado Unit .....	15
Anderson Staging (Shasta District Fairgrounds) .....	127
Antelope Conservation Camp .....	60
Aviation Management Unit .....	3

## B

Baseline Conservation Camp .....	140
Bautista Conservation Camp .....	105
Bear valley Helitack Base .....	30
Ben Clark Regional Training Center .....	105
Ben Lomond Conservation Camp .....	42
Bieber Helitack .....	63
Boggs Mountain Helitack .....	72
Boggs Mountain State Forest .....	67
Bolado Park, Tres Pinos .....	30
Boonville Fairgrounds .....	81
Butte Unit .....	32

## C

Calaveras County Fairgrounds (Frogtown) .....	144
California Institute for Women Training Center (CIW) .....	20
Chamberlain Creek Conservation Camp .....	78
Chico Air Attack Base .....	38
Clark Staging .....	118

Columbia Air Attack and Helitack Base .....	144
Cone Grove Park .....	150
Conservation Camps	
Alder .....	54
Antelope .....	60
Baseline .....	140
Bautista .....	105
Ben Lomond .....	42
Chamberlain Creek .....	78
California Institute for Women Training Center (CIW) .....	20
Cuesta .....	134
Deadwood .....	129
Delta .....	67
Devil's Garden .....	60
Eel River .....	54
Fenner Canyon .....	20
Gabilan .....	26
Growlersburg .....	15
High Rock .....	54
Intermountain .....	61
Ishi .....	147
Konocti .....	67
La Cima .....	93
McCain Valley .....	93
Miramonte .....	47
Mountain Home .....	154
Mount Bullion .....	84
Norco .....	105
Oak Glen .....	105
Owens Valley .....	20
Parlin Fork .....	78
Pilot Rock .....	20
Pine Grove .....	15
Prado .....	20
Puerta La Cruz .....	93
Rainbow .....	93
Salt Creek .....	147
Sierra .....	140
Sugar Pine .....	124
Susanville Inmate Training Center .....	61
Trinity River .....	124
Vallecito .....	141
Valley View .....	147
Ventura .....	134
Washington Ridge .....	100
Cuesta Conservation Camp .....	134

**D**

Davis Mobile Equipment Facility .....5  
Deadwood Conservation Camp .....129  
Delta Conservation Camp .....67  
Desert Training Center .....105  
Devil’s Garden Conservation Camp .....60

**E**

Eel River Conservation Camp .....54  
Error Reporting.....1

**F**

Fenner Canyon Conservation Camp .....20  
Fresno Air Attack Base.....51  
Fresno – Kings Unit.....47  
Frogtown (Calaveras County Fairgrounds) .....144

**G**

Gabilan Conservation Camp .....26  
Garmin Download Instructions .....2  
Grass Valley Air Attack Base .....103  
Grass Valley Command Center.....100  
Growlersburg Conservation Camp .....15

**H**

Helitack Bases  
Alma .....122  
Bear Valley .....30  
Bieber .....63  
Boggs Mountain .....72  
Columbia .....144  
Howard Forest.....81  
Kneeland .....57  
Prado.....23  
Ryan.....118  
Vina .....150  
High Rock Conservation Camp .....54  
Hollister Air Attack Base .....30  
Howard Forest Helitack Base.....81  
Humboldt – Del Norte Unit .....53

**I**

Intermountain Conservation Camp.....	61
Ishi Conservation Camp.....	147

**J**

Jackson Demonstration Forest.....	77
-----------------------------------	----

**K**

Kneeland Helitack Base .....	57
King City Fairgrounds.....	30
Konocti Conservation Camp.....	67

**L**

La Cima Conservation Camp .....	93
Lake Red Bluff.....	150
Lassen – Modoc Unit.....	60

**M**

Madera – Mariposa – Merced Unit .....	84
Madera Mobilization Center .....	91
Magalia Training Center.....	32
Magalia Reforestation Nursery.....	32
Maps	
Amador – El Dorado (AEU).....	19
Butte (BTU) .....	40
Fresno – Kings (FKU).....	52
Humboldt – Del Norte (HUU) Humboldt County .....	58
Humboldt – Del Norte (HUU) Del Norte Counties .....	59
Lassen – Modoc (LMU) Lassen County .....	64
Lassen – Modoc (LMU) Modoc County .....	65
Madera – Mariposa – Merced (MMU).....	92
Mendocino (MEU) .....	83
Nevada – Yuba – Placer (NEU) .....	104
Northern Region Administration .....	13
Northern Region Operations .....	14
Riverside (RRU) .....	119
Sacramento Headquarters Units – Sacramento Headquarters .....	6
Sacramento Headquarters Units – Davis Maintenance Facility.....	7
Sacramento Headquarters Units – CAL FIRE Academy .....	8
San Benito – Monterey (BEU) .....	31
San Bernardino (BDU) San Bernardino County .....	24
San Bernardino (BDU) Inyo and Mono Counties.....	25

San Diego (MVU) .....	99
San Luis Obispo (SLU).....	139
San Mateo – Santa Cruz (CZU) .....	46
Santa Clara (SCU) .....	123
Shasta – Trinity (SHU) .....	128
Siskiyou (SKU) .....	133
Sonoma – Lake – Napa (LNU) Sonoma County .....	73
Sonoma – Lake – Napa (LNU) Napa County .....	74
Sonoma – Lake – Napa (LNU) Lake/Colusa Counties .....	75
Sonoma – Lake – Napa (LNU) Solano/Yolo Counties.....	76
Southern Region Administration.....	10
Southern region Operations .....	11
Tehama – Glenn (TGU) Glenn County.....	152
Tehama – Glenn (TGU) Tehama County .....	153
Tuolumne – Calaveras (TCU) .....	146
Tulare (TUU) .....	157
McCain Valley Conservation Camp.....	93
Mendocino Unit .....	77
Miramonte Conservation Camp.....	47
Mobilization Centers	
Anderson Mobilization Center .....	127
Madera Mobilization Center .....	91
Prado Mobilization Cnter .....	23
Red Bluff Mobilization Center (Tehama County Fairgrounds) .....	151
Mount Bullion Conservation Camp.....	84
Mountain Home Conservation Camp .....	154
Mountain Home State Forest .....	154

## N

Nevada – Yuba – Placer Unit.....	100
Norco Conservation Camp .....	105
Northern Region Administration .....	12
Northern Region Operations .....	12

## O

Oak Glen Conservation Camp .....	105
Owens Valley Conservation Camp.....	20

## P

Parlin Fork Conservation Camp .....	78
Paso Robles Air Attack Base .....	138
Pilot Rock Conservation Camp .....	20
Pine Grove Conservation Camp.....	15



Porterville Air Attack Base .....	156
Prado Conservation Camp .....	20
Prado Helitack Base.....	23
Prado Mobilization Center .....	23
Puerta La Cruz Conservation Camp .....	93

**R**

Rainbow Conservation Camp.....	93
Ramona Air Attack Base .....	98
Red Bluff Mobilization Center.....	151
Redding Air Attack Base .....	127
Riverside Unit.....	105
Rohnerville Air Attack Base.....	57
Ryan Air Attack and Helitack Base.....	118

**S**

Sacramento Command Center.....	3
Sacramento Headquarters .....	3
Salt Creek Conservation Camp.....	147
San Benito – Monterey Unit .....	26
San Bernardino Unit.....	20
San Diego Unit .....	93
San Luis Obispo Unit.....	134
San Mateo – Santa Cruz Unit.....	41
Santa Clara Unit.....	120
Shasta District Fairgrounds (Anderson Staging) .....	127
Shasta – Trinity Unit.....	124
Sierra Conservation Camp .....	140
Siskiyou Unit .....	129
Sonoma Air Attack Base .....	72
Sonoma – Lake – Napa Unit .....	66
Sonora Fairgrounds.....	145
Soquel State Forest.....	41
Southern Region Administration.....	9
Southern Region Operations.....	9
Staging Areas	
Anderson Staging (Shasta District Fairgrounds) .....	127
Bolado Park, Tres Pinos.....	30
Boonville Fairgrounds.....	81
Calaveras County Fairgrounds (Frogtown) .....	144
Clark Staging.....	118
Cone Grove Park.....	150
King City Fair Grounds.....	30
Lake Red Bluff.....	150

Madera Staging .....	91
Prado Staging .....	23
Shasta District Fairgrounds (Anderson Staging) .....	127
Sonora Fairgrounds.....	145
Tehama County Fairgrounds (Red Bluff Staging) .....	151
Ukiah Fairgrounds .....	81
Willits Rodeo Grounds.....	81
Woodson Bridge state Park.....	151
Sugar Pine Conservation Camp .....	124
State Fire Marshal.....	4
Susanville Inmate Training Center .....	61
Susanville Interagency Command Center .....	60

**T**

Tehama County Fairgrounds (Red Bluff Staging) .....	151
Tehama – Glenn Unit .....	147
Trinity River Conservation Camp .....	124
Tuolumne – Calaveras Unit.....	140
Tulare Unit.....	154

**U**

Ukiah Air Attack Base.....	81
Ukiah Fairgrounds.....	81
Units (by name)	
Amador – El Dorado (AEU) .....	15
Butte (BTU) .....	32
Fresno – Kings (FKU).....	47
Humboldt – Del Norte (HUU).....	53
Lassen – Modoc (LMU) .....	60
Madera – Mariposa – Merced (MMU).....	84
Mendocino (MEU) .....	77
Nevada – Yuba – Placer (NEU) .....	100
Riverside (RRU) .....	105
San Benito – Monterey (BEU) .....	26
San Bernardino (BDU) .....	20
San Diego (MVU) .....	93
San Luis Obispo (SLU).....	134
San Mateo – Santa Cruz (CZU) .....	41
Santa Clara (SCU) .....	120
Shasta – Trinity (SHU) .....	124
Siskiyou (SKU) .....	129
Sonoma – Lake – Napa (LNU) .....	66
Tehama – Glenn (TGU).....	147
Tuolumne – Calaveras (TCU) .....	140
Tulare (TUU) .....	154

Units (by 3-letter designator)

AEU - Amador/El Dorado .....	15
BDU - San Bernardino.....	20
BEU - San Benito/Monterey .....	26
BTU - Butte .....	32
CZU - San Mateo/Santa Cruz .....	41
FKU - Fresno/Kings.....	47
HUU - Humboldt/Del Norte.....	53
LMU - Lassen/Modoc .....	60
LNU - Sonoma/Lake/Napa .....	66
MEU - Mendocino.....	77
MMU - Madera/Mariposa/Merced.....	84
MVU - San Diego .....	93
NEU - Nevada/Yuba/Placer.....	100
RRU - Riverside .....	105
SCU - Santa Clara.....	120
SHU - Shasta/Trinity.....	124
SKU - Siskiyou .....	139
SLU - San Luis Obispo.....	134
TCU - Tuolumne/Calaveras.....	140
TGU - Tehama/Glenn.....	157
TUU - Tulare .....	154

**V**

Vallecito Conservation Camp.....	141
Valley View Conservation Camp .....	147
Ventura Conservation Camp .....	134
Vina Helitack Base .....	150

**W**

Washington Ridge Conservation Camp .....	100
Willits Rodeo Grounds.....	81
Woodson Bridge State Park.....	151

**If you find any corrections or additions that are needed in the CAL FIRE TRAVEL GUIDE, forward them to the Sacramento Command Center Chief.**

## How to down load facility locations into your GARMIN GPS unit.

Connect to the CDF network (VPN) do a Start Run and copy and paste the following into the box: [\\fpoes01\root\Apps\GPS\\_Links](\\fpoes01\root\Apps\GPS_Links)

This will take you to a directory with a link to the Garmin POI loader (free download) and all of the latest files for each Unit.

So Step by step:

- 1) Start Run insert: [\\fpoes01\root\Apps\GPS\\_Links](\\fpoes01\root\Apps\GPS_Links) (You may have to give your login credentials again)
- 2) Copy the directory (POI Loader) and the Garmin link to your computer. I put all of my files in the C:\Garmin\POI Loader directory
- 3) Run the Garmin link and download the Garmin POI program (Free). A Google search for Garmin POI Loader will take you to the same place.
- 4) Connect your Garmin Unit to the computer using the USB connection
- 5) Run the POI program and direct it to the directory where you stored the POI files (C:\Garmin\POI Loader)

It will now load your Garmin Unit with all of the fire stations. The download takes about 2 seconds, it is easy to miss or assume that nothing has happened.

**Sacramento Headquarters Units (SAC).....(916) 653-5123**

1416 9<sup>th</sup> Street  
Sacramento, CA 95814

Directions:

From Highway 50 take the 10<sup>th</sup> street off ramp. Travel east along the frontage road to 10<sup>th</sup> street. Turn right (north) onto 10<sup>th</sup> street. Approx 1 mile the Resources Building will be on the left. CAL FIRE headquarters is located on the 15<sup>th</sup> and 16<sup>th</sup> floors.

N38 34.3667 W121 29.5167

Mailing address:

Cal Fire  
Attn: Name and Room #  
P O Box 944246  
Sacramento, CA 94244-2460

**Sacramento Command Center**

3650 Schriever Ave  
Mather, CA 95655

**CALL SIGN "SACRAMENTO"**

Directions:

From Highway 50 go south on Mather Field Road. At the first stop light turn right onto Rockingham Drive. At the next stop light turn left onto Old Placerville Road. Approx. ½ mile on the left is Schriever Ave. The command center is located in the Governor's Office of Emergency Services at the corner of Old Placerville and Schriever Ave.

N38 34.2217 W121 18.4017

ECC 24-Hour Emergency .....(916) 945-8683

ECC 24-Hour Business.....(916) 845-8680

**Academy**

CAL FIRE Academy.....(209) 274-2426

4501 Highway 104  
Ione, CA 95640

Directions:

From I-99 goes east on highway 104 (just north on Galt). Travel approx 23 miles. The Academy will be on the left side.

N38 21.6500 W120 56.1500

**Aviation Management**

CAL FIRE Aviation Management ..... (916) 561-3350

5500 Price Ave.  
McClellan, CA 95652

Directions:

From I-80 go north on WATT Ave. Approx 2 miles turn left onto A Street and go about 1 mile. When the road ends turn left onto price.

N38 39.6000 W121 24.000

**Business Services, Technical Services, Human Resources, FRAP, Information Technology**

CAL FIRE  
1300 U Street  
Sacramento, CA 95818

Directions:

From west bound Highway 50 take the 10<sup>th</sup> street off ramp. At the bottom of the off ramp go straight on W Street then turn right onto 13<sup>th</sup>. Go two blocks and the building is on the corner of 13<sup>th</sup> and U.

N38 34.0200 W121 29.6533

Mailing address:

Cal Fire  
Attn: Name and Room #  
P O Box 944246  
Sacramento, CA 94244-2460

Business Services.....	(916) 322-5695
Technical Services.....	(916) 324-1634
Human Resources .....	(916) 445-7811
FRAP .....	(916) 653-1586
Information Technology .....	(916) 324-3382
Labor Relations.....	(916) 324-6144
OSHPros.....	(916) 445-8149

**Office of the State Fire Marshal**

Office of the State Fire Marshal ..... (916) 445-8200  
1131 S Street  
Sacramento, CA 95814

Mailing address:

Office of the State Fire Marshal  
Attn: Name and Room #  
P O Box 944246  
Sacramento, CA 94244-2460

Directions:

From Highway 50 take the 10<sup>th</sup> street off ramp. Travel east along the frontage road to 12<sup>th</sup> street. Turn right (north) onto 12<sup>th</sup> street. Approx 1/2 mile turn left onto S Street. The Building is on the right.

N38 34.1867 W121 29.7633

## Mobile Equipment

CAL FIRE Mobile Equipment .....(707) 757-7407  
5950 Chiles Road  
Davis, CA 95616

Mailing address:  
CAL FIRE Mobile Equipment  
Attn: Name and Room #  
P O Box 944246  
Sacramento, CA 94244-2460

Directions:

From west bound Highway 80 take the Chiles Road off ramp. At the stop sign take a right and follow the road under the freeway. Travel west on the frontage road for about 1 ½ miles. The Mobile Equipment facility is on the left.

From east bound I-80 take the Chiles Road off ramp and turn right at the stop sign. Travel approx 1 ½ miles to the Mobile Equipment facility on the left.  
N38 33.296 W121 40.765

## CAL FIRE Warehouse

CAL FIRE Warehouse .....(916) 375-2000  
1025 Triangle Ct.  
West Sacramento, CA 95605

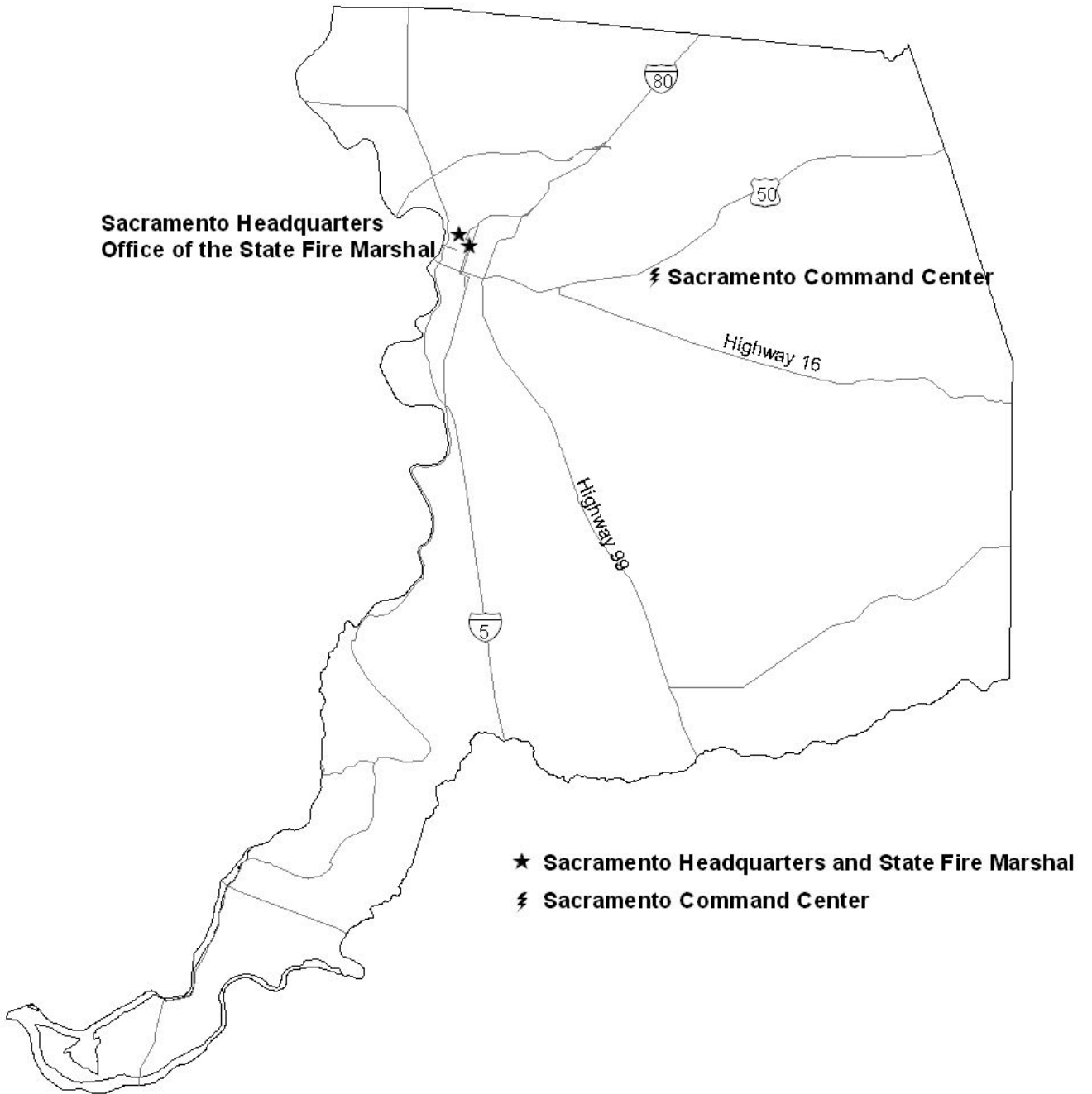
Mailing address:  
CAL FIRE Warehouse  
Attn: Name and Room #  
P O Box 944246  
Sacramento, CA 94244-2460

Directions:

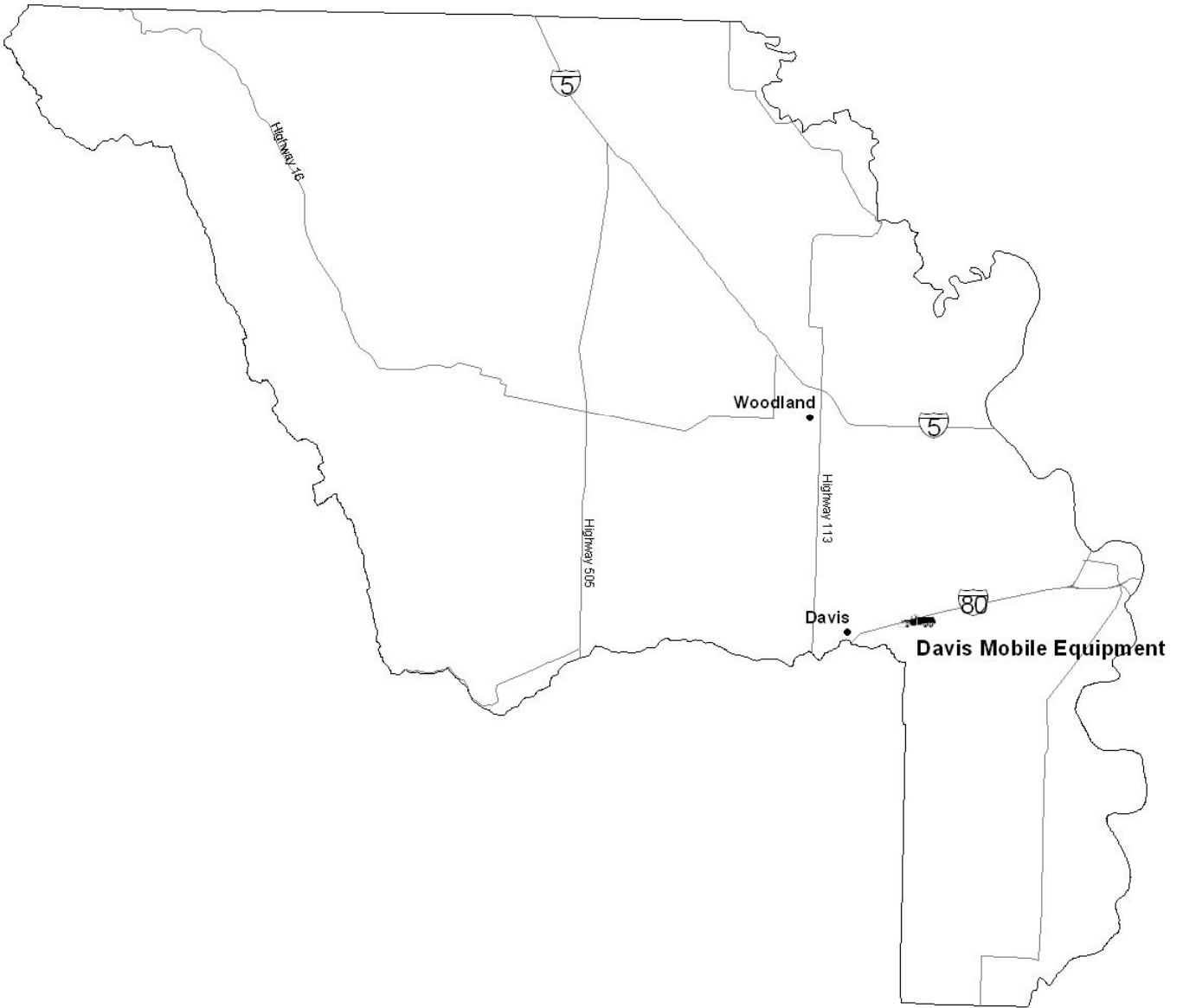
From Highway 80 take the Jefferson Blvd. exit and travel north approx 1 mile. Over the railroad tracks and turn left at the stop light. The Warehouse will be the first driveway on the left, next to West Sacramento Police Department.  
N38 35.2110 W121 31.6850



# Sacramento Headquarters Sacramento Command Center State Fire Marshal



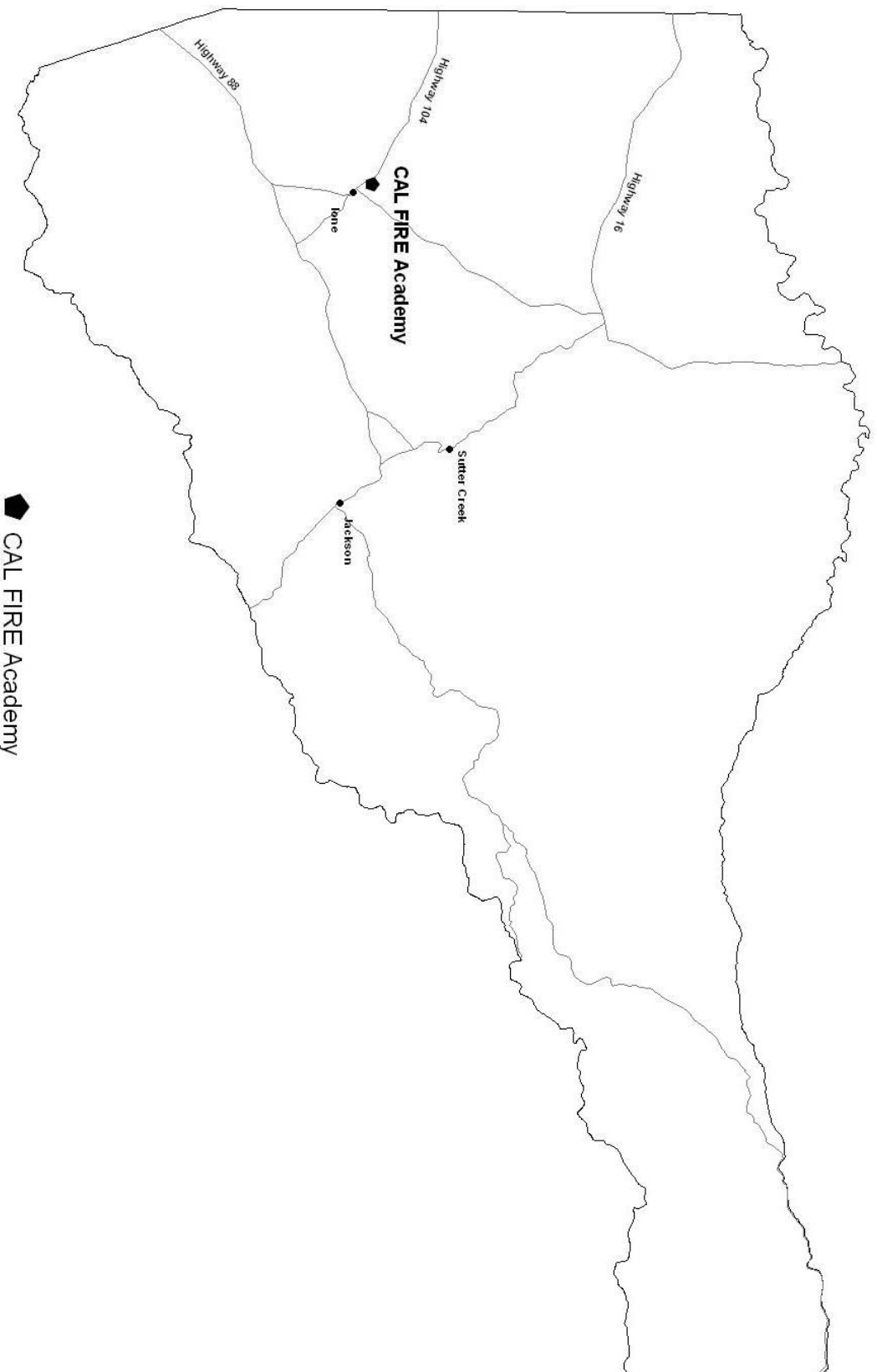
# Sacramento Headquarters Units Davis Mobile Equipment Facility



## Facility

 Davis Mobile Equipment

# Sacramento Headquarters Units Academy



## CAL FIRE Southern Region (CSR)

**Administrative Office – Fresno** ..... (559) 222-3714

1234 East Shaw Ave  
Fresno, CA 93710-7899

**Directions:**

From Highway 99 take the West Shaw Off ramp and travel east approx 6 miles. The office will be on the left.

N36 48.9667 W119 45.7500

**Operations Office – Riverside** ..... (951) 782-4140

2524 Mulberry Street  
Riverside, CA 92501

**Directions:**

From Highway 60 take the Main Street Off ramp and travel south to Spruce Street (2 blocks). Turn left onto Spruce street and then turn right on to Mulberry. The office is on the left.

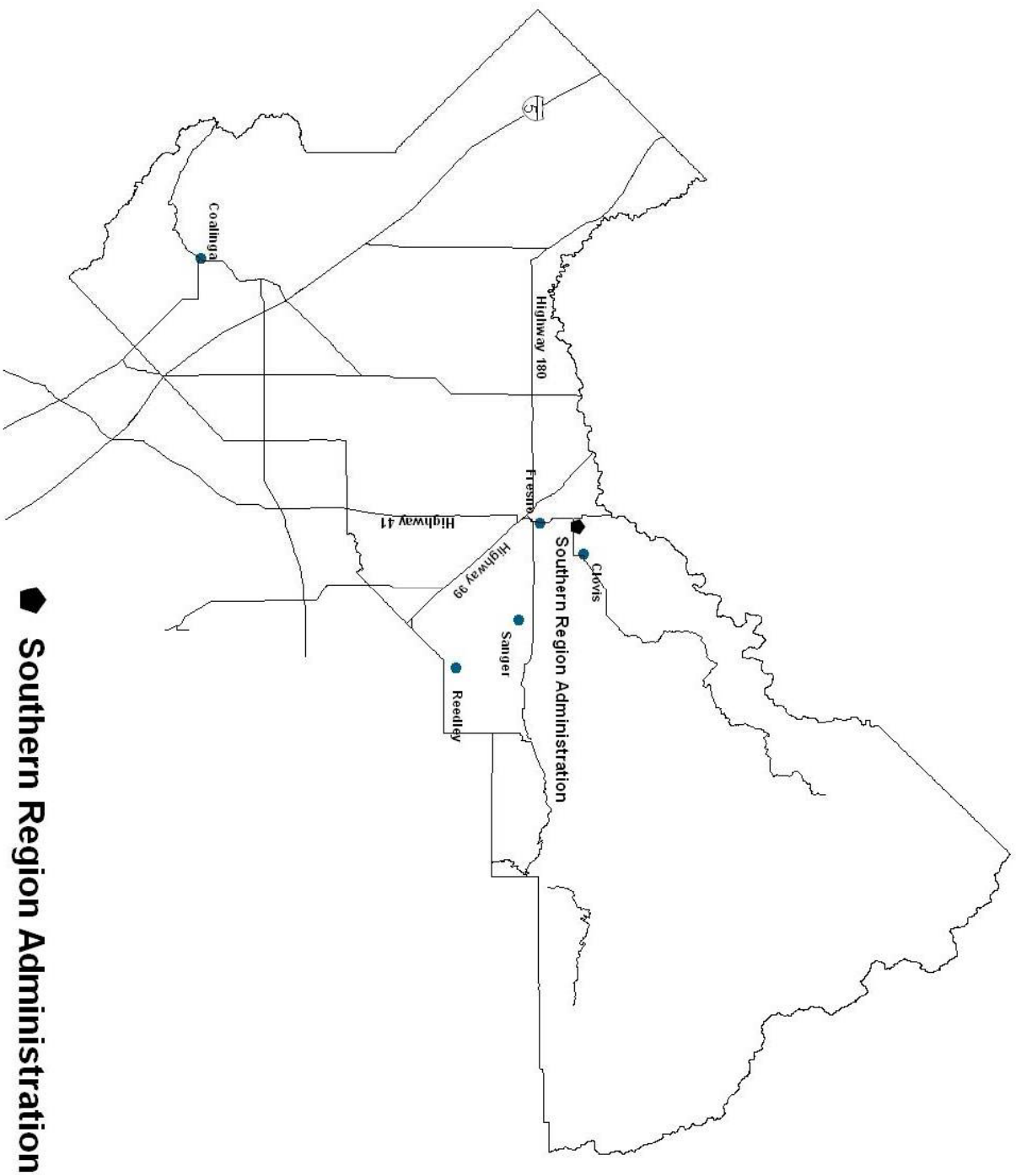
N33 59.8167 W117 21.4000

CSR Duty Officer ..... (951) 320-6197

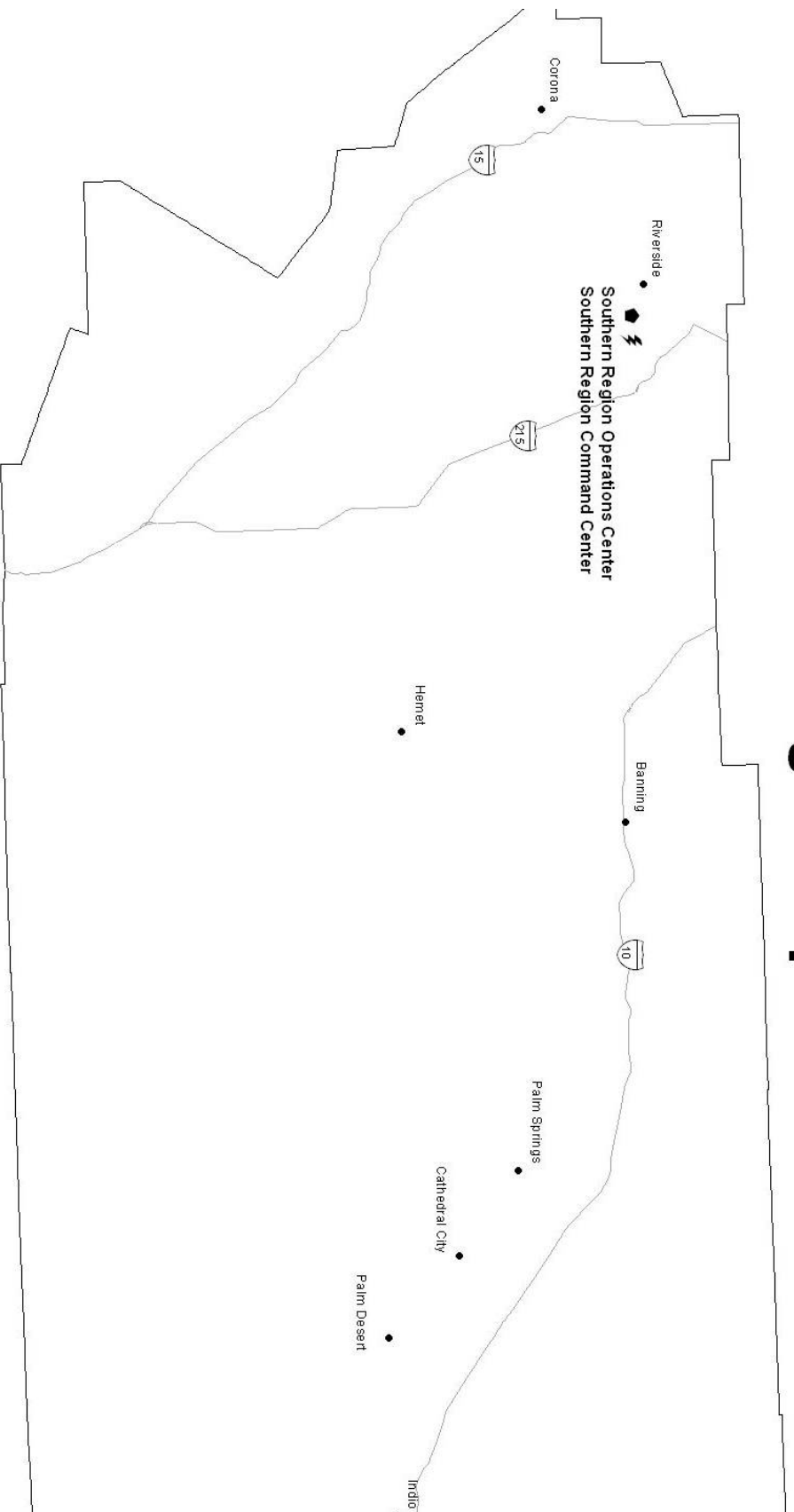
CSR OCC ..... (951) 782-4169

..... (800) 995-3473

# Southern Region Administration



# Southern Region Operations



- ◆ Southern Region Operations Center
- ⚡ Southern Region Command Center

# CAL FIRE Northern Region (CNR)

**Administrative Office – Santa Rosa** ..... (707) 576-2275

135 Ridgeway Ave.  
Santa Rosa, CA 954019

**Directions:**

Directions from Hwy 101: Take College Ave exit (go East), turn Left on Morgan Street, then turn left on Ridgeway Ave.

N38 27.1667 W122 42.7833

**Operations Office – Redding**..... (530) 224-2445

6105 Airport Road  
Redding, CA 96002

**Directions:**

From I-5, Knighton Road Exit East to Airport Road – turn left (north) . The Northern California Service Center is on the right (east).

From Hwy 44,: Take Airport Road/Old Oregon Trail Exit and turn South onto Airport Road for 2.5 miles and turn left into The Northern California Service Center.

N40 31.3667 W122 18.2833

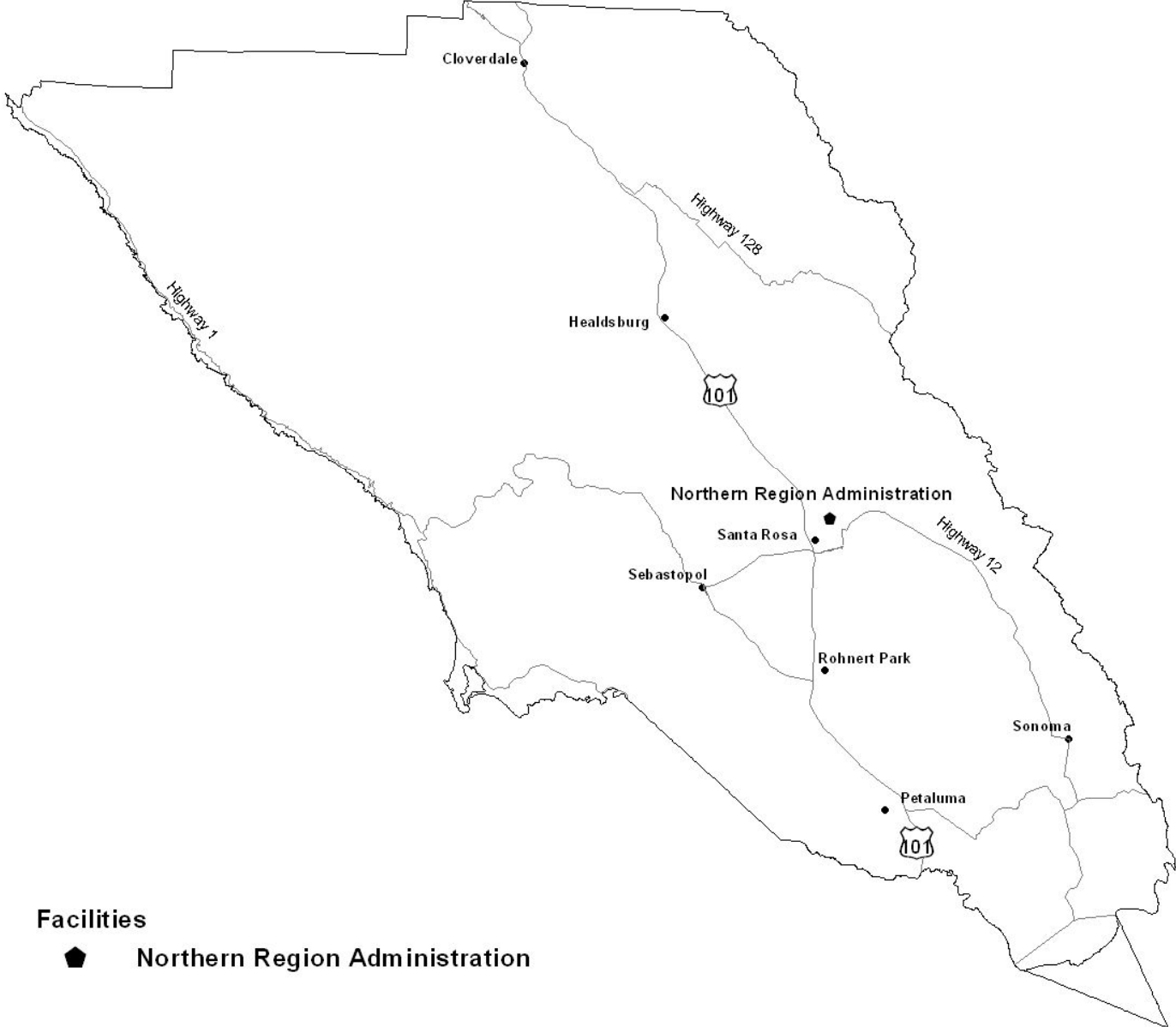
CNR Duty Chief ..... (530) 224-4944

CNR Duty Officer ..... (530) 224-2434

CNR OCC ..... (530) 224-2466

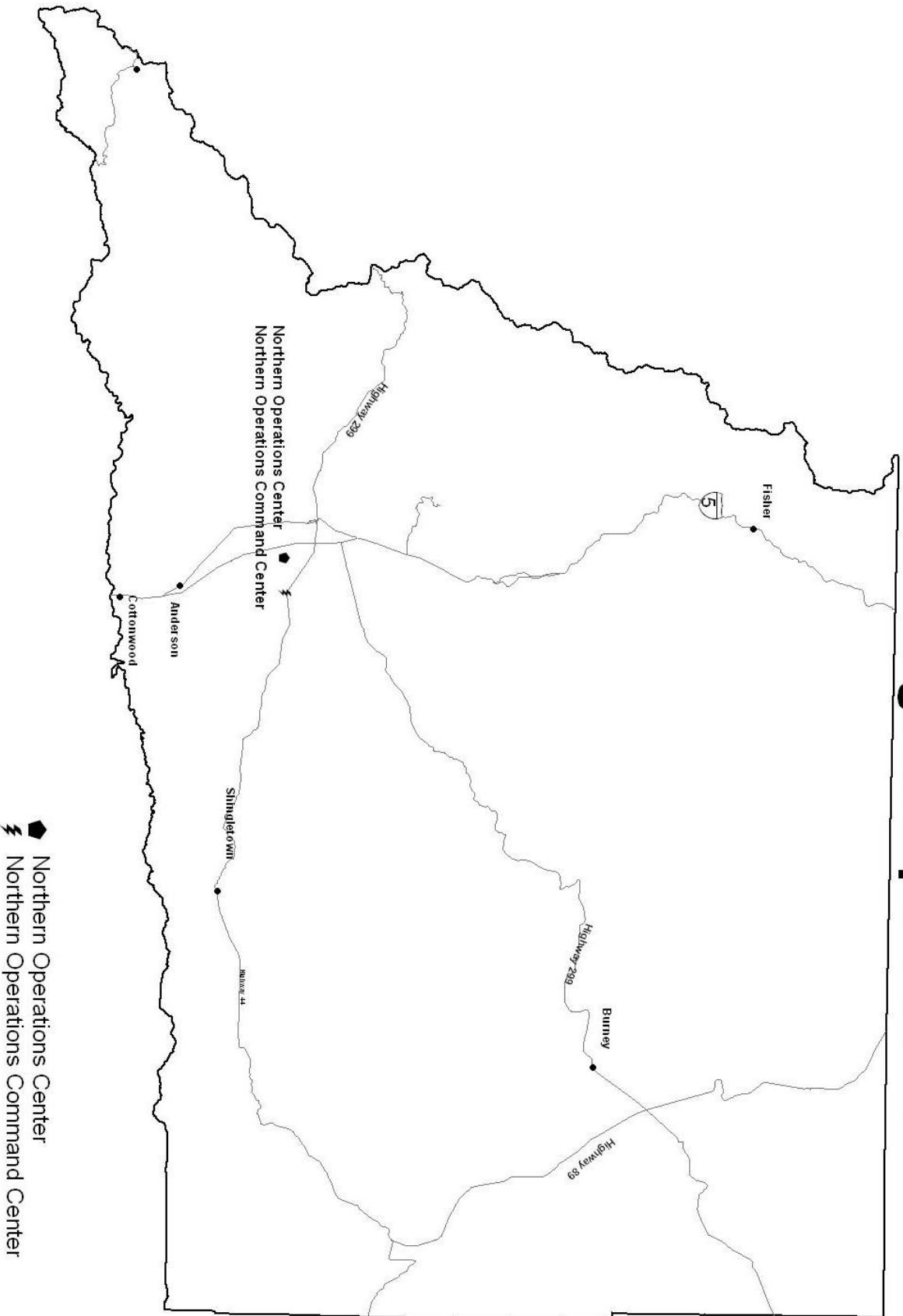
CNR Strike Team Hot Line ..... (800) 237-3703

# Northern Region Administration





# Northern Region Operations



**Amador-El Dorado Unit (AEU)**.....(530) 644-2345

**CALL SIGN "CAMINO"**

2840 Mt. Danaher Rd  
Camino, CA 95709

**Directions:**

From Placerville head east on Hwy 50. Take exit 54/Cedar Grove. Turn left on Carson Rd. Turn right on Pony Express Trail. Turn left onto Mt. Danaher Rd.  
N38 44.660 W120 40.138

ECC 24-Hour Emergency .....(530) 647-5250

ECC 24-Hour Business .....(530) 647-5221

Service Center .....(209) 267-1353

Tahoe Basin and Alpine County Division .....(530) 573-2323

3141 Highway 50, Suite B  
South Lake Tahoe, CA 96150

**Directions:**

N38 51.160 W120 1.130

**Conservations Camps**

Growlersburg .....(530) 333-4385

15440 Longview Lane  
PO Box 188  
Georgetown, CA 95634

**Directions:**

Take Hwy 193 to Georgetown. Take Spanish Dry Diggins Rd. Take left on Reservoir Rd to Camp.  
N38 54.291 W120 52.250

Pine Grove ..... (209) 296-7581

13630 Aqueduct-Volcano Rd  
PO Box 405  
Pine Grove, CA 95665

**Directions:**

Take Hwy 88 East from Jackson City to Pine Gove Community. Take left on Aqueduct Rd to Camp  
N38 24.269 W120 38.320

**Schedule B Stations**

Dew Drop Station #10 .....(209) 295-7735

29300 Dew Drop Bypass  
Pioneer, CA 95666

**Directions:**

From Jackson head east on Hwy 88. Station is on the left hand side. Just past Shake Ridge Road, near Cooks Station.  
N38 30.930 W120 28.847

El Dorado Station #43 **Strike Team Meeting Place**.....(530) 622-3858  
5660 Mother Lode Dr  
Placerville, CA 95667  
Directions:  
From Placerville head south on Hwy 49. At intersection of Hwy 49/Pleasant Valley Rd continue on Pleasant Valley Rd. Station will be on left just past intersection of Pleasant Valley Rd/Mother Lode Dr  
N38 40.772 W120 52.197

Garden Valley Station #50 .....(530) 333-4551  
15061 Marshall Rd  
PO Box 126  
Garden Valley, CA 95633  
Directions:  
From Placerville head north on Hwy 49. Turn right on Marshall Road. The station is near Garden Valley, at the intersection of Marshall Grade Road and Garden Valley Road,  
N38 50.959 W120 51.729

Mt. Danaher Station #20 .....(530) 647-5227  
2840 Mt. Danaher Rd  
Camino, CA 95709  
Directions:  
From Placerville head east on Hwy 50. Take exit 54/Cedar Grove. Turn left on Carson Rd. Turn right on Pony Express Trail. Turn left onto Mt. Danaher Rd.  
N38 44.660 W120 40.138

Pilot Hill Station #70 **Strike Team Meeting Place**.....(530) 333-2306  
4731 Pedro Hill Rd  
Pilot Hill, CA 95664  
Directions:  
From Placerville head north on Hwy 49. Turn left on Salmon Falls cutoff. Turn left on Salmon Falls Rd. Turn left on Pedro Hill Rd.  
N38 49.908 W121 00.558

Pine Lodge Station #30.....(209) 245-6412  
15035 Highway E-16 (Mt. Aukum Rd)  
PO Box 48  
River Pines, CA 95675  
Directions:  
From Placerville head south on Hwy 49. In Plymouth turn left on Shenandoah-Fiddletown Rd. Go approximately 8.5 miles. The station is on left hand side in the town of River Pines just before the river.  
N38 32.754 W120 44.288

Sutter Hill Station #60 **Strike Team Meeting Place** ..... (209) 267-5215  
11600 Highway 49  
Sutter Creek, CA 95685

Directions:

From Jackson head north on Hwy 49. The station is on the east side of Hwy 49 near the intersection of Ridge Rd.  
N38 22.629 W120 48.073

Tahoe Valley Station..... (530) 544-5843  
870 Emerald Bay Rd, Ste 110  
PO Box 9956  
South Lake Tahoe, CA 96158

Directions:

N38 54.9883 W120 0.5100

Zion Station #80.....(209) 296-4435  
19597 Highway 88  
PO Box 783  
Pine Grove, CA 95665

Directions:

Take Hwy 88 east from Hwy 49. The station is on north side of Hwy 88 just past Ridge Rd, the gate is next to the Cal Trans Yard.  
N38 24.840 W120 39.823

**Schedule A Stations**

Station #89.....(530) 677-6190  
3200 County Club Dr.  
Cameron Park, CA 95682

Directions:

Take Hwy 50 to Cameron Park Exit north. Take immediate left onto Country Club Dr. Station will be on south side approx .5 miles.

Station #88.....(530) 672-7350  
2961 Alhambra Dr  
Cameron Park, CA 95682

Directions:

Take Hwy 50 to Cameron Park Exit north. Go approx 3 miles. Station will be on right hand side at Alhambra Dr.

**Lookouts**

Mt Danaher ..... No Phone  
2840 Mt. Danaher Rd  
Camino, CA 95709

Directions:

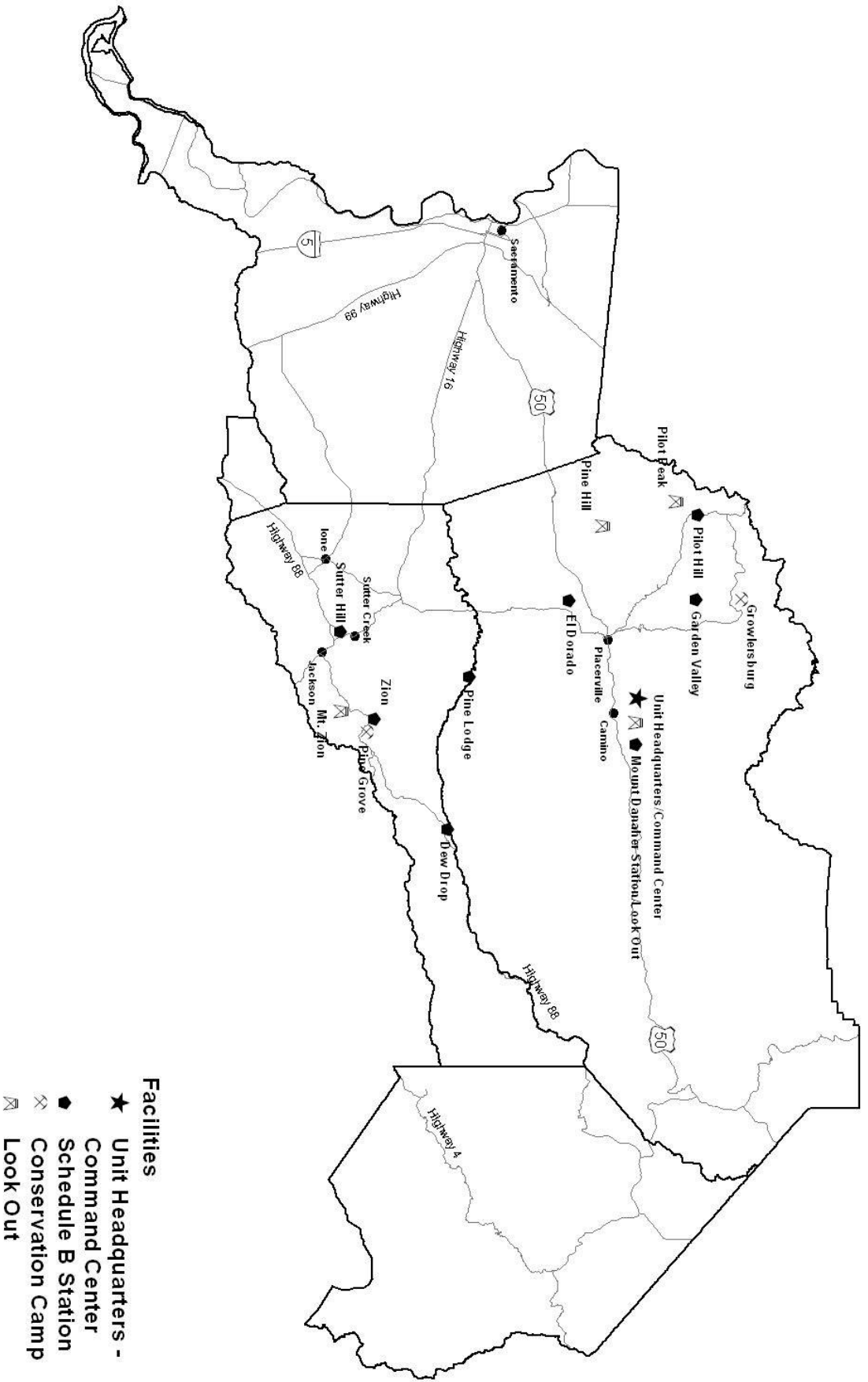
N38 44.660 W120 40.138

Mt Zion.....(209) 296-5639  
Mt. Zion Rd  
Pine Grove, CA 95665  
Directions:  
N38 23.361 W120 39.177

Pilot Peak.....(530) 885-9146  
Pilot Peak Lookout Rd  
Pilot Hill, CA 95664  
Directions:  
N38 49.080 W121 01.791

Pine Hill.....No Phone  
Ullenkamp Rd  
Rescue, CA 95667  
Directions:  
N38 43.173 W120 59.427

# Amador - El Dorado Unit



**San Bernardino Unit (BDU)** ..... (909) 881-6900

**CALL SIGN "SAN BERNARDINO"**

3800 North Sierra Way  
San Bernardino, CA 92405

**Directions:**

N34 09.630 W117 16.938

ECC 24-Hour Emergency ..... (800) 992-4494

ECC 24-Hour Business Number ..... (909) 883-1112

ECC 24-Hour Business Number ..... (909) 881-6916

**Conservation Camps**

CIW Training Center ..... (909) 597-7137

16756 Chino Corona Rd.  
Chino, CA 91708

**Directions:**

From Independence head north on Hwy 395. Exit Saw Mill Rd and head west. Turn right onto Round Valley Rd.

N33 56.906 W117 38.002

Fenner Canyon ..... (661) 944-5086

25900 Big Rock Creek Road  
Valyermo, CA 93563

**Directions:**

N34 37.6667 W117 46.4167

Owens Valley ..... (760) 387-2565

2781 S. Round Valley Rd.  
Bishop, CA 93514

**Directions:**

N37 24.769 W118 33.077

Pilot Rock ..... (909) 388-2812

P B Box 3670  
Crestline, CA 92325

**Directions:**

Approx. 15 miles east of I-15 off of Hwy 138. There is a large road sign that says "Pilot Rock Camp" near the entrance.

N34 16.198 W117 16.742

Prado ..... (909) 597-2911

14467 Central Avenue  
Chino, CA 91710

**Directions:**

N33 58.649 W117 41.288

## Schedule B Stations

Bishop Station.....(760) 387-2179  
2784 S. Round Valley Rd.  
Bishop, CA 93515

Directions:

From Independence head north on Hwy 395. Exit Saw Mill rd and head west. Turn right onto Round Valley Rd.

N37 22.345 W118 21.981

Chino Hills Station.....(909) 597-6665  
14467 Central Avenue  
Chino Hills, CA 91719

Directions:

From Ontario head west on Hwy 60. Take the Central Ave exit in Chino and turn left/south on Central.

N34 01.188 W117 41.415

Devore Station .....(909) 887-3630  
18365 Cajon Boulevard  
Devore, CA 92407

Directions:

From Victorville head south on I-15. Take I-215 south. The next exit after the split is Cajon Blvd. Station is on the south side of the freeway.

N34 12.768 W117 23.719

Highland Station #541.....(909) 862-3031  
26974 Base Line  
Highland, CA 92346

Directions:

From San Bernardino head east on Hwy 30. Take the Base Line Street exit and turn right.

N34 7.2761 W117 13.0477

Independence Station .....(760) 878-2258  
250 E. Park  
Independence, CA 93526

Directions:

From Bishop head south on Hwy 395. In Independence turn left on Market Street. Then turn left on Clay.

N36 48.228 W118 11.990



Lucerne Valley Station ..... (760) 248-7525  
33679 Highway 247  
Lucerne Valley, CA 92356  
Directions:  
From Victorville head east on Hwy 18. Stay straight to go onto Hwy 247. Station is on the right side.  
N34 26.496 W116 56.527

Phelan Station..... (760) 868-3655  
9600 Centola Street  
Phelan, CA 92371  
Directions:  
From Victorville head south on Hwy 395. Turn right on Phelan Road. Turn left on Paramount. Then turn right on Ellsinore. Turn left onto Centola St.  
N34 25.229 W117 34.199

Yucaipa Station #551 ..... (909) 797-1000  
11416 Bryant Street  
Yucaipa, CA 92399  
Directions:  
From Redlands head east on I-10. Take the Live Oak Canyon/Oak Glen exit 85 and turn left on Live Oak. Turn right on Bryant St. The station is in the middle of Yucaipa City.  
N34 01.928 W117 02.061

Yucca Valley Station ..... (760) 365-4411  
7105 Airway Drive  
Yucca Valley, CA 92284  
Directions:  
From I-10 head east on Hwy 62 towards Yucca Valley. Turn right on Airway Drive in the town.  
N34 07.253 W116 24.740

**Schedule A Stations**

Crafton Hills Station #552 ..... (909) 797-2313  
32664 Yucaipa Blvd.  
Yucaipa, CA 92399  
Directions:  
N34 2.0324 W117 5.5349

East Highland Station #542 ..... (909) 862-1760  
29507 Base Line  
Highland, CA 92346  
Directions:  
N37 2.0324 W117 9.6428

Sterling Station #543.....(909) 884-4100  
7649 Sterling Ave  
San Bernardino, CA 92410  
Directions:  
N34 6.8868 W117 14.6197

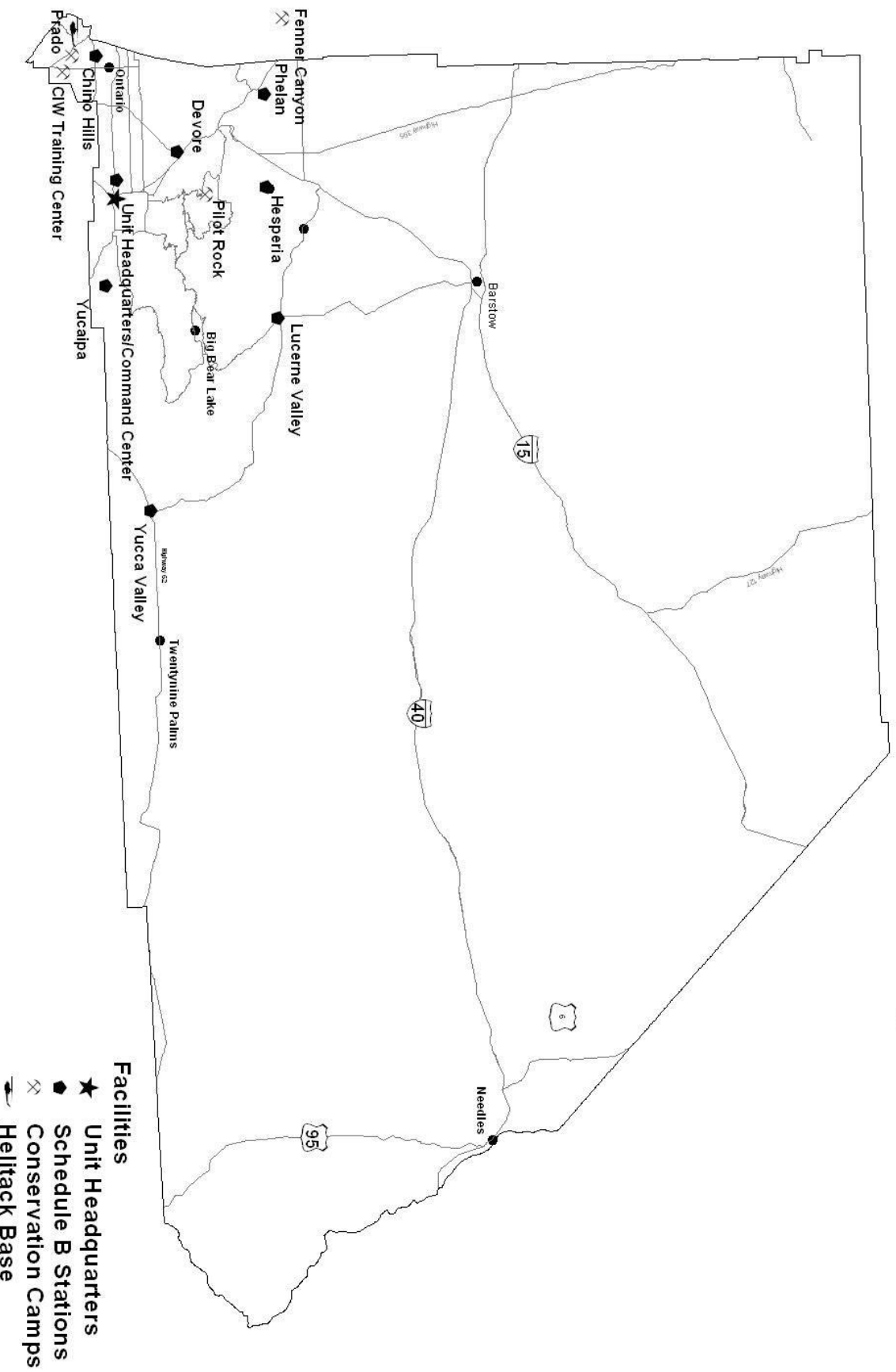
**Helitack Base**

Prado .....(909) 597-2911  
14467 Central Avenue  
Chino, CA 91710  
Directions:  
N37 6.8868 W117 41.1720

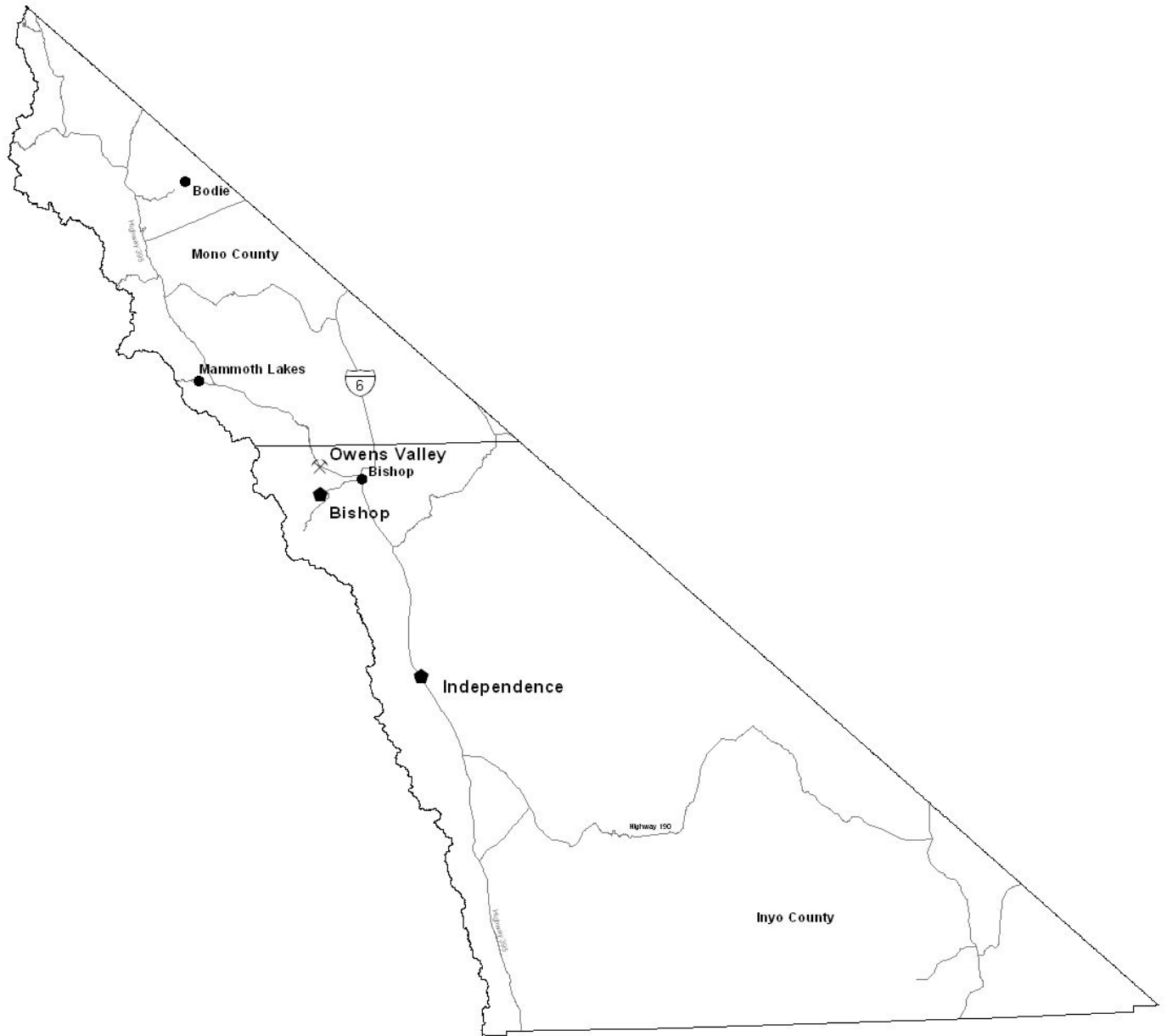
**Staging Area**

Prado Staging .....(909) 597-2911  
14467 Central Avenue  
Chino, CA 91710  
Directions:  
N33 58.649 W117 41.288

# San Bernardino Unit San Bernardino County



# San Bernardino Unit Inyo and Mono Counties



## Facilities

- ◆ Schedule B Stations
- ⊗ Conservation Camps

**San Benito–Monterey Unit (BEU) .....(831) 333-2600**

**CALL SIGN “MONTEREY”**

2221 Garden Road  
Monterey, CA 93940-5385

**Directions:**

Take Highway 68 from Salinas or Monterey, North on Olmstead, west on Garden Road.  
Approximately 1 mile on the north side of the street.  
N36 34.961 W121 51.818

ECC 24-Hour Emergency Number.....(831) 647-6222

ECC 24-Hour Business Number .....(831) 647-6223

Fire Prevention/Law Enforcement.....(831) 333-2620

Service Center .....(831) 385-5143

Automotive Shop.....(831) 333-2639

**Conservation Camp**

Gabilan .....(831) 678-0609

Route 1, Box 103  
Soledad, CA 93960-0397

**Directions:**

Highway 101 from Salinas or King City. Take the Correctional Training Facility (CTF) off  
ramp. East side of the 101 frontage road, south to the camp entrance. Co-located on  
the grounds of the CDCR Correctional Training Facility.  
N36 28.133 W121 23.398

**Schedule B Stations**

Antelope Station.....(831) 628-3269

20400 Panoche Road  
Paicines, CA 95043-9706

**Directions:**

On the west side of Panoche Road, approximately 14 miles east of Highway 25.  
N36 38.639 W121 01.757

Bear Valley Station .....(831) 389-4591

25820 Airline Highway  
Paicines, CA 95043-9702

**Directions:**

Co-located with Bear Valley Helitack on the west side of Highway 25, approximately 12  
miles south of Paicines.  
N36 34.095 W121 11.118

Beaver Dam Station.....(831) 385-5722

5300 Hernandez-Coalinga Road

Paicines, CA 95023-9705

Directions:

On the west side of Coalinga-Hernandez Road, approximately 5 miles east of Highway 25

N36 23.464 W120 56.020

Bradley Station .....(805) 472-2244

Old Highway 101

P O Box 28

Bradley, CA 93426-0028

Directions:

Highway 101, Bradley exit north side of Bradley Road. Approximately 1.5 miles east of Highway 101.

N35 51.831 W120 48.258

Carmel Hill Station .....(831) 625-6415

4180 17 Mile Drive

Pebble Beach, CA 93953

Directions:

Highway 101, Hwy 68 west exit, straight through the signal at the top of the exit ramp. Follow the curve into the 17 Mile Drive entrance. After passing the Gate House, stay left. The station is on the left approximately ¼ mile past the Gate House.

N36 34.658 W121 54.930

Gonzales Station.....(831) 678-3341

Route 1, Box 107A

Soledad, CA 93960-9615

Directions:

Highway 101, from either Salinas or King City, take the Correctional Training Facility (CTF) off-ramp. On the east side of the 101 frontage road south of the Gabilan Camp entrance. Co-located on the grounds of the CDCR Correctional Training Facility.

N36 27.891 W121 23.166

Hollister Station.....(831) 637-4475

1979 Fairview Road

Hollister, CA 95023-9724

Directions:

From north Highway 156, go east on Fairview Road, approximately 7 miles southeast, the station is on the east side of the road, Just south of Hillcrest Road. From south Highway 25. go north on Fairview Road, approximately 2 miles. From west on Highway 156, go east on Union Road, south on Highway 25 North on Fairview Road, approximately 2 miles.

N36 50.531 W121 21.669

King City Station .....(831) 385-6437  
743 Reich Street  
King City, CA 93930-3434  
Directions:  
Highway 101, Canal Street exit, north approximately 1/3 mile. The station is on the east side of the street.  
N36 12.306 W121 07.837

Lockwood Station.....(831) 385-4443  
P.O. Box 182  
Lockwood, CA 93932-0182  
Directions:  
From the north take the Jolon Road exit in King City. South on Jolon Road approximately 21 miles. The station is on the south side of the road.  
From Highway 101 near Bradley go west on Jolon-Lockwood Road approximately 16 miles.  
N35 56.151 W121 06.533

Parkfield Station.....(805) 463-2330  
3101-B Forest Lake Road  
San Miguel, CA 93457-9605  
Directions:  
From north or west Highway 101 take the San Miguel exit. Go east on River Road from San Miguel, then north on Indian Valley Road, east on Vineyard Canyon Road approximately 21 miles. Left or north-east on Parkfield-Coalinga Grade Road. Approximately ½ mile to the Station on the west side of the road. From SLU or south Highway 41-46 go north on Cholame Road approximately 15.5 miles, then right or north on Parkfield-Coalinga Grade Road.  
N35 53.870 W120 26.056

Tularcitos Station .....(831) 659-2626  
16650 Cachagua Road  
Carmel Valley, CA 93924-9328  
Directions:  
Hwy 68, South on Laureles Grade Road, east on Carmel Valley Road approximately 6 Miles, then south on Cachagua Road approximately 1/4 Mile. The station is on the right.  
Highway 101, Canal Street exit, north approximately 1/3 mile. The station is on the east side of the street.  
N36 26.710 W121 41.083

## Schedule A Stations

Aromas Station .....(831) 726-3130

492 Carpenteria Road  
Aromas, CA 95004-9613

Directions:

Highway 101, west on San Juan Road, north on Carpenteria  
1.5 miles, the station is on the east side of the street  
N36 53.0400 W121 37.9200

Carmel Highlands Station .....(831) 624-2374

73 Fern Canyon Road  
Carmel, CA 93923

Directions:

Highway 101, south on Fern Canyon Drive. The station is approximately ¼ mile on the  
west side of the street.  
N36 30.3000 W121 56.1600

Pebble Beach Station .....(831) 375-4204

3101-B Forest Lake Road  
Pebble Beach, CA 93953-2949

Directions:

Hwy 1, Hwy 68 West Exit, Straight Through Signal At Top of Exit Ramp, Follow Curve  
Into the 17 Mile Drive Entrance, After Passing Gate House, Stay Left, Follow 17 Mile  
Drive Down To Stevenson Drive, Stevenson Drive Goes Straight, 17 Mile Drive Goes  
Left, Proceed Straight on Stevenson Drive, Turn Right on Forest Lake Road, Station Is  
Approximately 1.3 Miles on the Right, At The Intersection of Forest Lake Road and  
Lopez Road.  
N36 35.3400 W121 56.6400

Rio Road Station.....(831) 624-4511

3775 Rio Road  
Carmel, CA 93923-8604

Directions:

Highway 1, east on Rio Road, approximately 1/3 mile, the station is on the north side of  
the street.  
N36 32.2800 W121 54.3600



## **Air Attack Base**

Hollister .....(831) 637-5456

2300 San Felipe Road

P. O. Box 741

Hollister, CA 95024-0741

Directions:

Highway 156, south on San Felipe Road, approximately 1.5 miles on the west side of the road at Fallon Road.

N36 53.201 W121 24.171

## **Helitack Base**

Bear Valley .....(831) 389-4591

25820 Airline Highway

Paicines, CA 95043-9702

Directions:

Co-located with Bear Valley Station On the west side of Highway 25, approximately 12 miles south of Paicines.

N36 34.095 W121 11.118

## **Other Locations**

Bolado Park, Tres Pinos

Directions:

Highway 25, approximately 5 miles south of Hollister.

N36 46.0383 W121 18.1483

King City Fairgrounds

625 Division Street

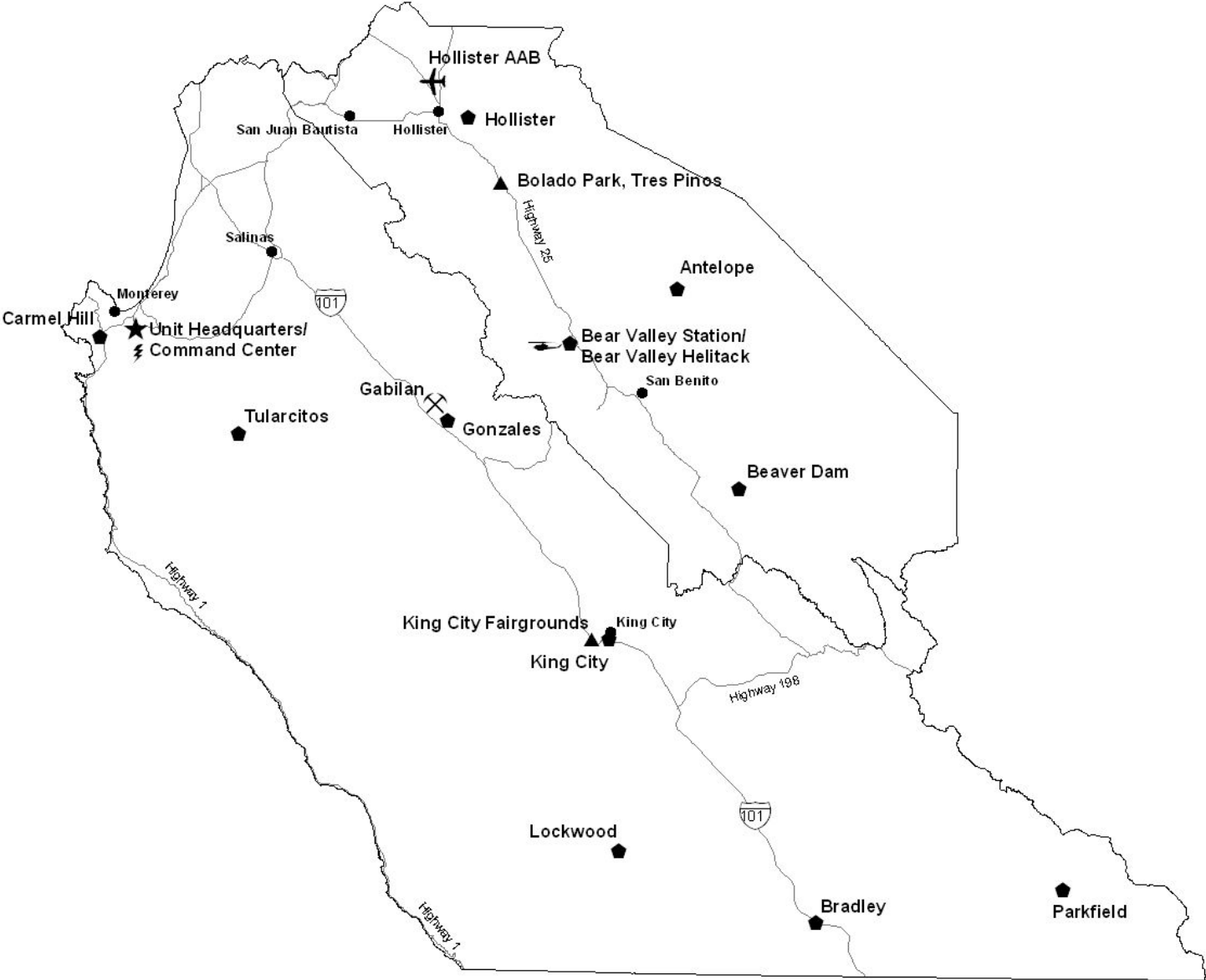
King City, CA 93930

Directions:

Highway 101, Canal Street exit north to Division Street, then east to the Fairgrounds.

N36 12.3050 W121 7.7750

# San Benito - Monterey Unit



**Facilities**

- ★ Unit Headquarters
- ⚡ Command Center
- Schedule B Stations
- ⊗ Conservation Camp
- ✈ Air Attack Base
- 🛩 Helitack Base
- ▲ Other Locations

**Butte Unit (BTU)** ..... (530) 538-7111

**CALL SIGN "OROVILLE"**

176 Nelson Avenue  
Oroville, CA 95965

**Directions:**

From the North: travel south on Hwy 70, exit Nelson Ave. left on Nelson Ave.

From the South: travel north on Hwy 70, exit Grand Ave. take frontage road (3<sup>rd</sup> St) on the east side of Hwy 70 to Nelson Ave., right on Nelson Ave.

N39 31.490 W121 34.120

ECC 24-Hour Emergency ..... (530) 533-6363

ECC 24-Hour Business Number ..... (530) 538-6460

Fire Prevention..... (530) 538-7888

Automotive Shop..... (530) 538-6395

Service Center ..... (530) 538-7828

**Magalia Training Center**

Magalia Center ..... (530) 872-6330

6640 Steiffer Road  
Magalia, CA 95954

**Directions:**

From the North: Hwy 99 to Chico, travel east on Skyway through Paradise to Magalia, after crossing Paradise Lake (Dam) travel approx 4 miles on the Skyway, turn right onto Steiffer Road.

From the South: Travel Hwy 70 to Clark Rd (aka Hwy 191) through Paradise to Magalia, after crossing Paradise Lake (Dam) travel approx 4 miles on the Skyway, turn right onto Steiffer Road.

N39 51.2100 W121 35.1700

**Resource Management**

Magalia Reforestation Nursery ..... (530) 872-6301

6640 Steiffer Road  
Magalia, CA 95954

**Directions:**

From the North: Hwy 99 to Chico, travel east on Skyway through Paradise to Magalia, after crossing Paradise Lake (Dam) travel approx 4 miles on the Skyway, turn right onto Steiffer Road.

From the South: Travel Hwy 70 to Clark Rd (aka Hwy 191) through Paradise to Magalia, after crossing Paradise Lake (Dam) travel approx 4 miles on the Skyway, turn right onto Steiffer Road.

N39 51.2100 W121 35.1700

## Schedule B Stations

Butte Meadows Station #11 .....(530) 873-3459  
7288 Humboldt Road  
Butte Meadows, CA 95942

Directions:

From Hwy 99 in Chico head east on Hwy 32. approx 30 miles, near old community of Lomo turn right on to Humboldt Rd. to Butte Meadows, travel Humboldt Rd approx 4 miles to station.

N40 4.7700 W121 33.5500

Cohasset Station #22.....(530) 895-6504  
9868 Cohasset Road  
Chico, CA 95926

Directions:

From Hwy 99 in Chico exit Cohasset Rd off-ramp. travel Cohasset Rd. through Chico north then east to community of Cohasset, station on Cohasset Rd. past Vilas Rd. approx 3 miles.

N39 55.4600 W121 43.9700

Feather Falls Station #51 .....(530) 589-3211  
2845 Lumpkin rd.  
Feather Falls, CA 95940

Directions:

From Oroville go east on Hwy 162. Turn right onto Forbestown Rd. Turn left onto Lumpkin Rd. Station is just east of the town of Feather Falls.

N39 35.5800 W121 14.9600

Forest Ranch Station #23 .....(530) 895-6503  
5362 Platte Mountain Road  
Forest Ranch, CA 95942

Directions:

From Hwy 99 in Chico head east on Hwy 32. approx 17 miles through the community of Forest Ranch. Turn right on Plate Mountain Rd.

N39 55.7200 W121 38.8400

Harts Mill Station #62.....(530) 589-2555  
9476 Oro-Quincy Highway  
Berry Creek, CA 95916

Directions:

From Oroville head east on Hwy 162 (a.k.a. Oro-Quincy Hwy) approximately 16 miles to Community of Berry Creek. Turn left on Berry Creek Rd. station on right.

N39 37.5300 W121 26.0900

Jarbo Gap Station #36 ..... (530) 538-7199  
11972 Highway 70  
Oroville, CA 95965  
Directions:  
From Oroville east on Hwy 70 toward Quincy approximately 18 miles. Station is on right side of Hwy 70 past the community of Yankee Hill.  
N39 44.3300 W121 29.8000

Oroville Station #63..... (530) 538-7987  
176 Nelson Avenue  
Oroville, CA 95965  
Directions:  
From the North: travel south on Hwy 70, exit Nelson Ave. left on Nelson Ave.  
From the South: travel north on Hwy 70, exit Grand Ave. take frontage road (3<sup>rd</sup> St) on the east side of Hwy 70 to Nelson Ave., right on Nelson Ave.  
N39 31.490 W121 34.120

Paradise Station #35..... (530) 872-6318  
1464 Forest Service Road  
Paradise, CA 95969  
Directions:  
Travel to the community of Paradise via Skyway from the north or Clark Rd. (a.k.a. Hwy 191) from the south, once on Clark Rd. north of Wagstaff travel about 1.5 miles turn left on to Forest Service Rd.  
N39 47.0900 W121 35.4300

Robinson Mill Station #54 ..... (530) 589-3103  
10 Robinson Mill Road  
Oroville, CA 95966  
Directions:  
From Oroville go east on Hwy 162. Turn right onto Forbestown Rd. Turn right on Robinson Mill Road.  
N39 29.6700 W121 19.1700

Stirling City Station #13..... (530) 872-6313  
7882 Quartz St.  
Stirling City, CA 95978  
Directions:  
From Paradise travel north on the Skyway through Magalia about 8 miles to Stirling City, from Skyway turn left on to Quartz St.  
N39 54.2987 W121 31.7000

## Schedule A Stations

Upper Ridge Station #33.....(530) 872-6323

14164 Skyway  
Magalia, CA 95954

Directions:

N39 49.112 W121 35.541

Nord Station #41 .....(530) 891-2791

13871 Highway 99  
Chico, CA 95926

Directions:

N39 48.2700 W121 54.4900

North Chico Station #42 .....(530) 891-2789

10 Frontier Circle  
Chico, CA 95926

Directions:

N39 46.3000 W121 50.6900

South Chico Station #44 .....(530) 891-2787

2334 Fair Street  
Chico, CA 95928

Directions:

N39 43.0300 W121 48.9500

Durham Station #45 .....(530) 891-2788

2367 Campbell St.  
Durham, CA 95938

Directions:

N39 38.606 W121 48.124

Bangor Station #55 .....(530) 679-2411

7540 Oro-Bangor Hwy  
Bangor, CA 95914

Directions:

N39 23.366 W121 24.492

Kelly Ridge Station #64.....(530) 538-7228

22 Walnut Avenue  
Oroville, CA 95965

Directions:

N39 30.819 W121 29.272

Richvale Station #71 .....(530) 882-4303  
1236 School St  
Richvale, CA 95974  
Directions:  
N39 29.720 W121 44.770

Palermo Station #72 .....(530) 538-7565  
2290 Palermo Road  
Palermo, CA 95968  
Directions:  
N39 26.160 W121 32.670

Biggs Station #73.....(530) 868-5834  
434 B St  
Biggs, CA 95917  
Directions:  
N39 24.835 W121 42.559

Gridley Station #74 .....(530) 846-5711  
47 East Gridley Road  
Gridley, CA 95948  
Directions:  
N39 21.830 W121 41.090

**Volunteer Stations:**

Butte Meadows/Jonesville Station #10 .....(530) 873-4943  
7589 Humboldt Road  
Butte Meadows, CA 95942  
Directions:  
N40 04.753 W121 33.529

Stirling City Station #12.....(530) 873-3568  
17084 Skyway  
Stirling City, CA 95978  
Directions:  
N39 54.316 W121 31.692

Cohasset North Station #21 .....(530) 345-9451  
21 Maple Creek Ranch Rd  
Chico, CA 95926  
Directions:  
N39 55.464 W121 43.956

Forest Ranch Station #24 .....(530) 343-7776  
15535 Nobel Ave.  
Forest Ranch, CA 95942  
Directions:  
N39 55.558 W121 38.840

Butte College station #25 .....(530) 898-1726  
3487 Durham Pentz Road  
Oroville, CA 95965  
Directions:  
N39 38.5200 W121 38.7400

Honeyrun Station #26 .....(530) 898-3171  
1726 Honey Run Road  
Chico, CA 95928  
Directions:  
N39 43.7500 W121 42.1400

Centerville Station #27 .....(530) 898-1726  
13330 Centerville Road  
Chico, CA 95928  
Directions:  
N39 46.9200 W121 39.7400

De Sabla Station #31 .....(530) 873-3145  
15264 Skyway  
Magalia, CA 95954  
Directions:  
N39 51.7800 W121 36.4100

Concow Station #37 .....(530) 534-5532  
3595 Shuman Lane  
Oroville, CA 95965  
Directions:  
N39 43.2500 W121 31.3800

Concow Lake Station #38 .....(530) 532-9202  
12960 Concow Road  
Oroville, CA 95965  
Directions:  
N39 46.3500 W121 30.4200



Brush Creek Station #60 ..... (530) 589-3730  
 12845 Oroville Quincy Hwy  
 Brush Creek, CA 95916  
Directions:  
 N39 41.4100 W121 20.3200

Berry Creek Station #61 ..... (530) 589-2096  
 280 Rockefeller Rd.  
 Berry Creek, CA 95916  
Directions:  
 N39 37.3900 W121 22.4000

Wyandotte Station #66 ..... (530) 538-6852  
 4795 Foothill Blvd  
 Oroville, CA 95966  
Directions:  
 N39 27.5800 W121 27.8300

Cherokee Station #67 ..... (530) 538-7987  
 3911 Cherokee Rd  
 Oroville, CA 95965  
Directions:  
 N39 38.790 W121 32.140

West Gridley Station #76 ..... (530) 846-6578  
 685 Kentucky Street  
 Gridley, CA 95948  
Directions:  
 N39 21.927 W121 41.836

Grey lodge Station #77 ..... (530) 846-3315  
 3207 Rutherford Road  
 Gridley, CA 95948  
Directions:  
 N39 19.3000 W121 49.7400

**Air Attack Base**

Chico ..... (530) 895-6505  
 1335 Fortress Street  
 Chico, CA 95926  
Directions:  
 From Hwy 99 in Chico take the Eaton Rd Off ramp and go east. Approx. 2 miles turn  
 Left on Cohasset Rd.. Turn left onto Airpark and right onto Fortress.  
 N39 48.202 W121 51.394

## Lookouts

Bald Mountain.....(530) 370-3132

c/o Stirling City FS  
General Delivery  
Stirling City, CA 95978

Directions:

N39 57.193 W121 28.952

Bloomer Hill .....(530) 589-2156

c/o Harts Mill FS  
9476 Oro-Quincy Highway  
Berry Creek, CA 95916

Directions:

N39 39.120 W121 27.730

Platte Mountain.....None

5362 Platte Mountain Road  
Forest Ranch, CA 95942

Directions:

N39 56.100 W121 38.910

Sawmill Peak ..... None

c/o Paradise Station  
1464 Forest Service Rd  
Paradise, CA 95969

Directions:

N39 48.742 W121 33.514

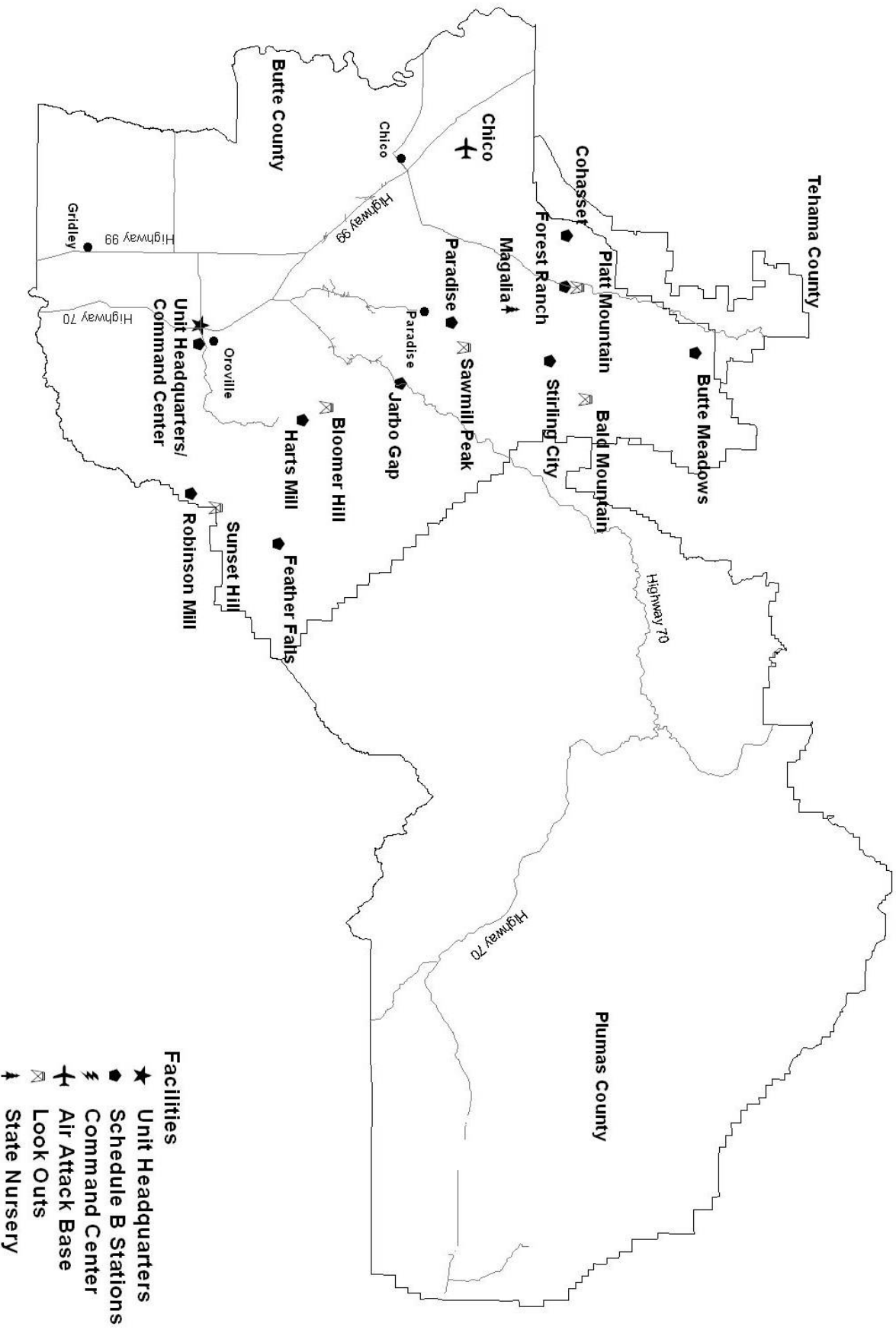
Sunset Hill.....(530) 675-2298

Woodleaf Star Route  
Oroville, CA 95966

Directions:

N39 31.420 W121 17.930

# Butte Unit



- Facilities**
- ★ Unit Headquarters
  - ◆ Schedule B Stations
  - ⚡ Command Center
  - ✈ Air Attack Base
  - ◻ Look Outs
  - ▲ State Nursery

**San Mateo – Santa Cruz Unit (CZU) .....(831) 335-5355**

**CALL SIGN “FELTON”**

6059 Highway 9  
P O Drawer F-2  
Felton, CA 95018-0316

**Directions:**

From Hwy 17 take Mt Hermon exit in Scotts Valley. Proceed west on Mt. Hermon. Turn right onto Graham Hill Rd briefly; continue to Hwy 9. Turn south on Hwy 9. Station is at the intersection of Plateau and Gushee.

N37 02.831 W122 04.423

ECC 24-Hour Emergency .....(831) 335-9113

ECC 24-Hour Business Number .....(831) 335-6719

Fire Protection Planning.....(831) 335-6748

Automotive Shop.....(831) 335-6733

Service Center .....(831) 335-6710

Training.....(831) 335-6745

**Resource Management**

Felton Forest Practice Office ..... (831) 335-6740

6059 Highway 9  
P O Drawer F-2  
Felton, CA 95018-0316

**Directions:**

From Hwy 17 take Mt Hermon exit in Scotts Valley. Proceed west on Mt. Hermon. Turn right onto Graham Hill Rd briefly; continue to Hwy 9. Turn south on Hwy 9. Station is at the intersection of Plateau and Gushee.

N37 02.831 W122 04.423

Soquel Demonstration State Forest .....(831) 475-8643

4750 Old San Jose Road  
Soquel, CA 95073

**Directions:**

From Santa Cruz take Hwy 1 South to Bay/Porter St exit. Turn right going north. Porter St turns into Soquel San Jose Rd. Station is on the Right just past intersection of Soquel San Jose and Olive Springs Rd.

N37 2.8148 W121 56.2774

## Conservation Camp

Ben Lomond .....(831) 426-1610  
13575 Empire Grade Road  
Santa Cruz, CA 95060

Directions:

From Hwy 17 take Mt Hermon exit in Scotts Valley. Proceed west on Mt. Hermon. Turn right onto Graham Hill Rd briefly. Continue straight through intersection of Hwy 9 onto Felton- Empire Rd. Turn Right at intersection of Felton-Empire and Empire Grade Rd. Continue approximately 5 miles; camp is located on left, between Alba Rd and Jamison Creek Rd.

N37 07.597 W122 10.221

## Schedule B Stations

Belmont Station #17.....(650) 573-3842  
320 Paul Scannell Drive  
San Mateo, CA 94402

Directions:

From I-280 take Hwy 92 east to the Ralson Ave Exit. Go north back over the freeway. Turn Left at Paul Scannel Dr.

N37 30.737 W122 20.225

Big Creek Station #33 .....(831) 426-1664  
240 Swanton Road  
Davenport, CA 95017

Directions:

From Santa Cruz take Hwy 1 north. Turn right onto Swanton Rd. just past town of Davenport. Continue approximately 4 miles on Swanton Rd.

Station is on the right.

N37 03.634 W122 13.504

Burrell Station #47 .....(408) 353-1022  
25050 Highland Way  
Los Gatos, CA 95030

Directions:

From Hwy 17 take Summit Rd exit. Summit Rd turns into Highland Way. Go south-east; continue 2 miles past Soquel San Jose Rd intersection, station is on the right.

N37 06.413 W121 54.362

Corralitos Station #41 .....(831) 724-2446  
 120 Eureka Canyon Road  
 Watsonville, CA 95076  
Directions:  
 From Hwy 1 take Freedom Blvd exit in Aptos. Continue south, turn right on Corralitos Rd. Corralitos Rd turns into Eureka Canyon Rd. Station is on the right just past the intersection of Corralitos Rd and Browns Valley Rd.  
 N36 59.329 W121 48.300

Felton Station #31 .....(831) 335-6731  
 6059 Highway 9  
 P O Drawer F-2  
 Felton, CA 95018-0316  
Directions:  
 From Hwy 17 take Mt Hermon exit in Scotts Valley. Proceed west on Mt. Mermon. Turn right onto Graham Hill Rd briefly; continue to Hwy 9. Turn south on Hwy 9. Station is at the intersection of Plateau and Gushee.  
 N37 02.831 W122 04.423

Jamison Creek Station #23 .....(831) 338-4422  
 16115 Jamison Creek Road  
 Boulder Creek, CA 95006  
Directions:  
 From Santa Cruz head north on Hwy 9. Turn left onto Hwy 236. Turn left onto Jamison Creek.  
 N37 09.068 W122 09.754

Pescadero Station #59.....(650) 879-0121  
 1200 Pescadero Road  
 P O Box 279  
 Pescadero, CA 94060  
Directions:  
 From Santa Cruz head north on Hwy 1. Turn right on Pescadero Creek Road.  
 N37 14.868 W122 23.909

Saratoga Summit Station #21 .....(408) 867-3625  
 12900 Skyline Blvd.  
 Los Gatos, CA 95030  
Directions:  
 From Santa Cruz head north on Hwy 9. Take Hwy 35 North. Station is on Hwy 35/Skyline Blvd on the left.  
 N37 15.536 W122 08.108

Sky Londa Station #58.....(650) 851-1860  
17290 Skyline Blvd  
Woodside, CA 94062

Directions:

From I-280 take the Hwy 84 West exit in Woodside. Continue to the intersection of Hwy 84 and Hwy 35. Station is located on the left just north of the intersection.

N37 23.132 W122 16.164

Soquel Station #43.....(408) 475-3234  
4750 Old San Jose Road  
Soquel, CA 95073

Directions:

From Santa Cruz take Hwy 1 South to Bay/Porter St exit. Turn right going north. Porter St turns into Soquel San Jose Rd. Station is on the Right just past intersection of Soquel San Jose and Olive Springs Rd.

N37 02.826 W121 56.250

**Schedule A Station**

Cordilleras Station #18..... (650) 366-7416  
300 Edmonds Road  
Redwood City, CA 94062

Pajaro Dunes Station #42 .....(831) 722-7179  
2661 Beach Road  
Watsonville, CA 95076

Pajaro Valley Station #45.....(831) 722-6188  
562 Casserly Road  
Watsonville, CA 95076

Point Montera Station #44 .....(650) 782-3022  
501 Stetson Street  
Moss Beach, CA 94038

**Volunteer Stations:**

Bonny Doon Company #32.....(831) 426-1561  
975 Martin Road  
Santa Cruz, CA 95060

Davenport Company #37 .....(831) 457-2466  
75 Marine View Ave.  
Davenport, CA 95017

Kings Mountain Company #56 ..... (650) 851-8897  
13889 Skyline Blvd.  
Woodside, CA 94062

LaHonda Company #57 ..... (650) 747-0381  
8945 Highway 84  
LaHonda, CA 94020

Las Cumbres Company #29 ..... (408) 395-5811  
18271 Las Cumbres Road  
Los Gatos, CA 95030

Loma Mar Company #55 ..... (650) 879-0401  
8150 Pescadero Creek Road  
Loma Mar, CA 94021

Loma Prieta Company #36 ..... (408) 353-8819  
17445 Old Summit Road  
Los Gatos, CA 95030



# San Mateo - Santa Cruz Unit



**Fresno-Kings Unit (FKU)**.....(559) 485-7500

**CALL SIGN "FRESNO"**

210 South Academy Avenue (559) 875-2591  
Sanger, CA 93657

**Directions:**

From Fresno head east on Hwy 180. In Sanger turn right on South Academy Blvd.  
Station is in Sanger the station is on the left.  
N36 43.928 W119 33.324

ECC 24-Hour Emergency .....(559) 294-2009

ECC 24-Hour Business Number .....(559) 292-0364

2311 North Clovis Avenue  
Fresno, CA 93727

**Directions:**

From Hwy 99 in Fresno, take East bound Hwy 180 to Clovis Ave. Head North , ECC is  
just north of McKinley Ave. on west side of road.  
N36 46.2367 W119 42.0067

**Conservation Camp**

Miramonte.....(559) 336-2313

49039 Orchard Drive  
Miramonte, CA 93611

**Directions:**

From Fresno – Hwy 180 east to Dunlap Rd. Turn south to Orchard Dr. then head west  
to the end of street. The driveway to camp is on right  
N36 40.401 W119 05.131

**Schedule B Stations**

Blasingame Station .....(559) 299-6561

23087 E. Tollhouse Road  
P.O. Box 92  
Clovis, CA 93612

**Directions:**

From Fresno head east on Hwy 168. Turn right onto Tollhouse Rd. after the town of  
Academy. Station is near the town of Humphreys Station.  
N36 57.584 W119 26.817

Coalinga Station.....(559) 935-0756  
25600 Jayne Ave  
P.O. Box 896  
Coalinga, CA 93210

Directions:

In Coalinga area, take the Jayne Ave. exit from I-5 and head west. The station is on the right, approx 6 miles from I-5.

N36 08.256 W120 16.394

Hurley Station .....(559) 855-2244  
25627 No. Auberry Road  
Clovis, CA 93612

Directions:

From Fresno head east on Hwy 168. Turn left on Auberry Rd in the town of Prather which is past Tollhouse Road 3 miles, the station is on the right..

N37 00.865 W119 34.073

Millerton Station .....(559) 822-2389  
4091 E. Millerton Road  
P.O. Box 24  
Friant, CA 93626

Directions:

From Fresno head north on Hwy 41. While still in Fresno take the Friant Rd. exit and turn right. Head towards Millerton Lake. Friant Rd becomes Millerton Rd station is near the lake on the right.

N36 59.545 W119 42.406

Piedra Station .....(559) 787-2444  
6185 Elwood Road  
Sanger, CA 93957

Directions:

From Fresno head east on Hwy 180. Take the Piedra Rd. north to Elwood Road, then turn right.

N36 48.795 W119 22.876

Sand Creek Station.....(559) 338-2312  
41505 Sand Creek Road  
Squaw Valley, CA 93646

Directions:

From Fresno, head east on Hwy 180. Near Squaw Valley, turn right onto George Smith Rd. The turn right onto Ennis Road, then turn left on Mistletoe. Turn left on Sand Creek Road.

N36 41.032 W119 10.494

Sanger Station ..... (559) 485-7500  
210 South Academy Avenue ..... (559) 875-2591  
Sanger, CA 93657

Directions:

From Fresno head east on Hwy 180. In Sanger turn right on South Academy Blvd.  
Station is in Sanger. The station is on the left.  
N36 43.928 W119 33.324

Shaver Lake Station..... (559) 841-3360  
41640 Dinkey Creek Road  
Shaver Lake, CA 93664

Directions:

From Fresno head east on Hwy 168. In Shaver Lake turn right on Dinkey Creek rd.  
Station on south side of lake.  
N37 06.326 W119 18.693

Squaw Valley Station ..... (559) 332-2325  
32515 E. Kings Canyon Road  
Squaw Valley, CA 93646

Directions:

From Fresno head east on Hwy 180/Kings Canyon Rd. Station is on the hwy in Squaw Valley.  
N36 44.962 W119 13.372

**Schedule A Stations**

Del Rey Station #82 (Shop) ..... (559) 888-2898  
9700 E. American  
Del Rey, CA 93616

Directions:

From Sanger, head west on Hwy 180 to McCall Ave, then head south to American Ave.,  
head west to the station which is on the right  
N36 39.803 W119 36.931

Selma Station #83..... (559) 896-3378  
11500 E. Mt. View Avenue  
Selma, CA 93662

Directions:

N36 32.850 W119 35.370

Sanger Station #84 ..... (559) 485-7500  
210 South Academy Avenue (559) 875-2591  
Sanger, CA 93657

Directions:

N36 43.928 W119 33.324

Clovis Station #85 ..... (559) 299-7322  
4955 E. Nees Avenue  
Clovis, CA 93612  
Directions:  
N36 51.099 W119 41.613

Clovis Lake Station #86 ..... (559) 297-0806  
4925 N. Nelson  
Clovis, CA 93612  
Directions:  
N36 48.444 W119 34.809

South Fresno Station #87 ..... (559) 485-2800  
4706 E. Drummond Avenue  
Fresno, CA 93725  
Directions:  
In Fresno, take the Jensen Ave. exit from Hwy 99. Head east to Maple Ave, then turn south to immediate east bound Drummond Ave  
N36 42.344 W119 44.493

Easton Station #89..... (559) 264-4256  
5810 S. Cherry  
Fresno, CA 93706  
Directions:  
N36 39.038 W119 46.893

Caruthers Station #90 ..... (559) 864-3211  
2701 W. Tahoe  
Caruthers, CA 93609  
Directions:  
N36 32.485 W119 50.307

Huron Station #93 ..... (559) 945-9604  
36421 South Lassen  
P.O. Box 464  
Huron, CA 93234  
Directions:  
N36 12.333 W120 06.243

Harris Ranch Station #94..... (559) 935-1323  
24125 W. Dorris  
Coalinga, CA 93210  
Directions:  
In Coalinga area, take Hwy 198 exit from I-5, head east ½ mile to the station on right.  
N36 15.248 W120 13.856

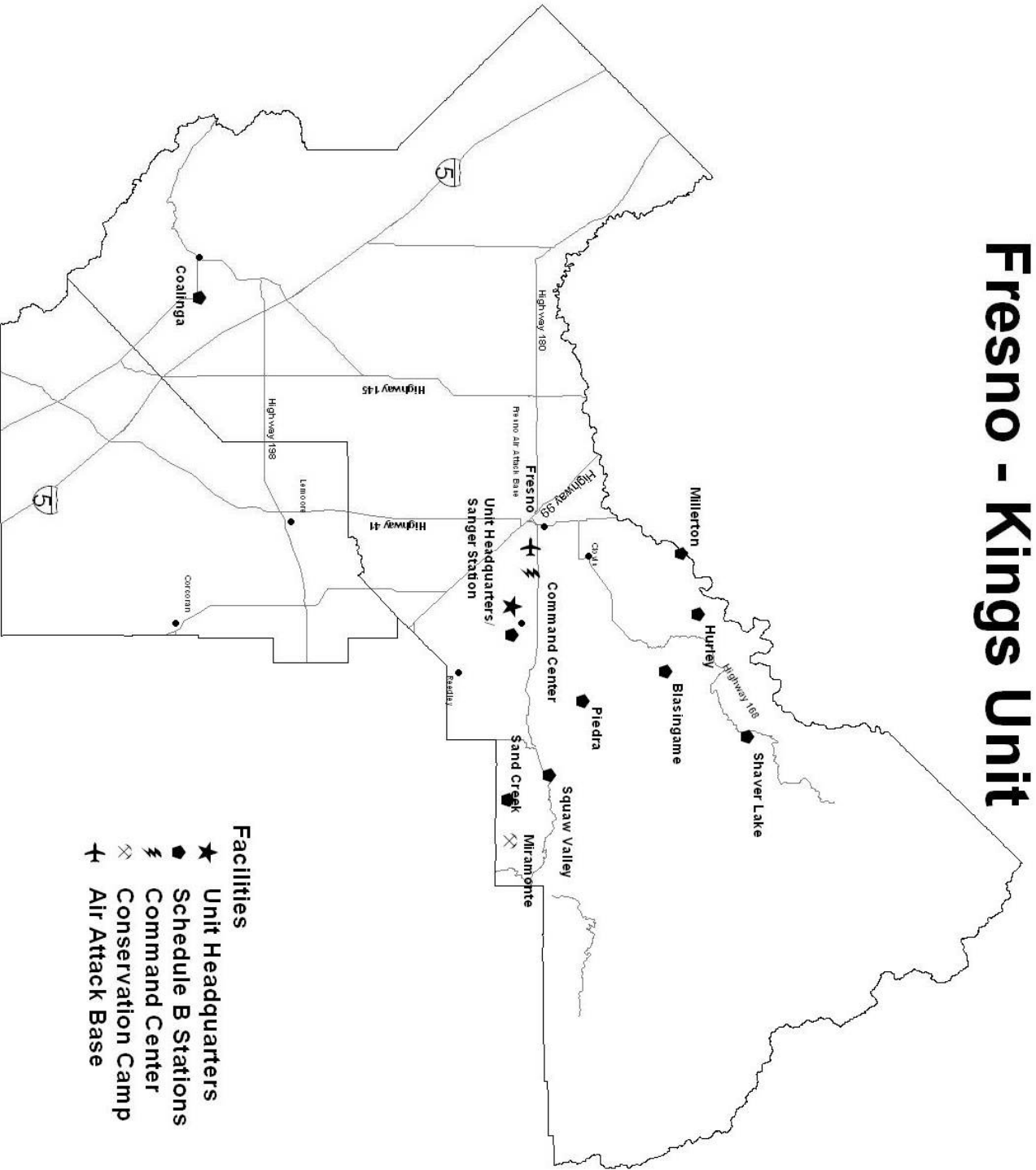
Tranquility Station #95 .....(559) 698-5500  
25101 Morton Street  
P.O. Box 645  
Tranquility, CA 93668  
Directions:  
N36 38.548 W120 14.459

Mendota Station #96.....(559) 655-4107  
101 McCabe  
Mendota, CA 93640  
Directions:  
N36 45.671 W120 23.212

**Air Attack Base**

Fresno.....(559) 291-6435  
2307 Clovis Avenue  
Fresno, CA 93727  
Directions:  
From Hwy 99 in Fresno, take east bound Hwy 180 to Clovis Ave. Head north, the air base is just north of McKinley Ave. on west side of the road.  
N36 46.250 W119 42.110

# Fresno - Kings Unit



**Humboldt – Del Norte Unit (HUU)**.....(707) 726-4413

**CALL SIGN “FORTUNA”**

1188 S. Fortuna Blvd  
Fortuna, CA 95540

**Directions:**

Take the Kenmar exit just south of Fortuna. Turn east at stop, then left at light.  
Fortuna Station is on the west side of Fortuna Blvd.  
N40 35.695, W124 09.009

ECC 24-Hour Emergency Number.....(707) 725-4412

ECC 24-Hour Business Number .....(707) 726-1280

**Resource Management**

Bridgeville Forest Practice Office .....(707) 777-3220

38737 Kneeland Road  
Bridgeville, CA 95526

**Directions:**

Just South of Fortuna, head East from Hwy 101 on Hwy 36. Just before crossing the  
Bridgeville Bridge, turn left on Kneeland Rd. Turn right just past the school. An unpaved  
road leads to Bridgeville STATION.  
N40 28.416 W123 47.683

Crescent City Resource Management Office.....(707) 464-4969

1025 Highway 101 North  
Crescent City, CA 95531

**Directions:**

Crescent City is near the Oregon border on Hwy 101. The station is in the north end of  
town on the East side of Hwy 101 just past the fairgrounds.  
N41 45.939 W124 11.530

Fortuna Resource Management Office .....(707) 725-4413

1188 S Fortuna Blvd.  
Fortuna, CA 95540

**Directions:**

Take the Kenmar exit just south of Fortuna, turn east at the stop, turn left at light.  
Fortuna Station is on the west side of Fortuna Blvd.  
N40 35.695, W124 09.009



Trinidad Resource Management Office .....(707) 677-3638  
923 Patricks Point Drive  
Trinidad, CA 95570

Directions:

From Eureka head North on Hwy 101. Take exit 728 at Trinidad. At the bottom of the off ramp, turn left under the Hwy bridge and right onto Patrick's Point Dr. Trinidad Station is on the East side of Patrick's Point Drive.

N41 04.568 W124 08.604

Weott Resource Management Office .....(707) 946-2215  
370 Newton Road  
Weott, CA 95571

Directions:

From Hwy 101, take the exit at Weott. At the off ramp stop, turn west onto Newton Rd. Weott Station is on the South side of Newton Rd.

N40 19.179 W123 55.448

Willow Creek Resource Management Office .....(530) 629-3242  
P O Box 513  
Willow Creek, Ca 95571

Directions:

Take Hwy 299 East from Arcata. In the town of Willow Creek the office is on the South side of Hwy 96 at the intersection of Hwy 299 and Hwy 96.

N40 56.375 W123 37.890

**Conservation Camp**

Alder .....(707) 482-2761  
1400 Alder Camp Road  
Klamath, CA 95548

Directions:

From Hwy 101, just south of the Klamath River Bridge, take the Klamath Beach Rd exit. Turn left at the stop sign onto Klamath Beach Rd. Take the second left off of Klamath Beach Rd. which is Alder Camp Road. Take the left fork at the three way intersection to the camp access road.

N 41 30.203, W124 03.763

Eel River .....(707) 923-2757  
3850 Redwood Drive  
Redway, CA 95560

Directions:

Take Hwy 101 to the Dean Creek exit (first exit north of Garberville). Go south on Redwood Drive to the Eel River Camp access road. Turn west and cross the Eel River. Continue west to camp entrance.

N 40 08.513, W123 48.827

High Rock .....(707) 946-2362  
23322 Hwy 254  
Weott, CA95571

Directions:

From Hwy 101 north of Weott, take the Honeydew exit. Turn left on Hwy 254 (Avenue of the Giants). Continue north for 2 miles on the Avenue of the Giants to the camp access road. Turn west on the access road.

N40 22.437, W123 55.753

**Stations**

Alderpoint Station.....(707) 926-5353  
19545 Alderpoint Road  
Alderpoint, CA 95511

Directions:

North from the Mendocino County line on Hwy 101, take the second Garberville exit, turn left, cross the highway, cross the Bear Canyon Bridge, and then turn right on Alderpoint Road. Drive the 18 miles to Alderpoint, stay on the main road, and turn left to cross over the Alderpoint Bridge. Drive 2 miles to the Alderpoint Station access road on the left.

N40 11.164, W123 35.396

Bridgeville Station .....(707) 777-3636  
38737 Kneeland Road  
Bridgeville, CA 95526

Directions:

Just south of Fortuna, head east from Hwy 101 on Hwy 36. Just before crossing the Bridgeville Bridge, turn left on Kneeland Rd. Turn right just past the school. An unpaved road leads to Bridgeville Station.

N40 28.416, W123 47.683

Crescent City Station .....(707) 464-5526  
1025 Highway 101 North  
Crescent City, CA 95531

Directions:

Crescent City is near the Oregon border on Hwy 101. The station is on the north end of town on the east side of Hwy 101, just past the fairgrounds.

N41 45.939, W124 11.530

Elk Camp Station .....(707) 499-2240  
Bald Hills Road  
Orick, CA 95555

Directions:

From Eureka head north on Hwy 101. North of the town of Orick turn right on Bald Hills Rd. Go 10.25 miles and the station is on the left.

N41 13.367, W123 57.477

Fortuna Station .....(707) 726-4413  
1188 S. Fortuna Blvd  
Fortuna, CA 95540

Directions:

From northbound Hwy 101, take the Kenmar exit south of Fortuna. Turn east at the stop, turn left at light. Fortuna Station is on the west side of Fortuna Blvd.  
N40 35.695, W124 09.009

Garberville Station .....(707) 923-2645  
324 Alderpoint Road  
Garberville, CA 95542

Directions:

On Hwy 101 9 miles north of the Humboldt/Mendocino county line, take the second Garberville exit and turn left at the stop. Cross Bear Canyon Bridge and turn right on Alderpoint Rd. Garberville Station is ¼ mile up the road on right..  
N40 6.348 W123 47.994

Klamath Station.....(707) 482-7355  
118 Terwer Valley Rd  
Klamath, CA 95548

Directions:

From Hwy 101 north of the Klamath River, take Hwy 169 to Terwer Valley Road. Turn left on Terwer Valley Rd. to the Klamath Station.  
N41 31.330, W124 01.405

Mattole Station.....(707) 629-3344  
44056 Mattole Road  
Petrolia, CA 95538

Directions:

North of Weott on Hwy 101, take the Honeydew exit. Continue west 27 miles to Honeydew. After crossing the Mattole River (green bridge) in Honeydew, turn right and go ¾ mile to Mattole Station.  
N40 13.998, W124 08.122

Thorn Station .....(707) 986-7553  
13298 Briceland-Thorn Road  
Whitehorn, CA 95589

Directions:

Northbound Hwy 101 to Garberville. Take the second Garberville exit, turn left at the stop sign, drive through Redway and turn left onto Briceland-Thorn Rd. Drive 12.5 miles then turn left at the Whitethorn Junction. Thorn Station is on the south side of the road about a mile west of Thorn Junction.  
N40 03.521, W123 57.690

Trinidad Station.....(707) 677-3638  
923 Patricks Point Drive  
Trinidad, CA 95570

Directions:

North bound Hwy 101 from Hwy 299. Take exit 728 at Trinidad. Turn left under Hwy, then right onto Patrick's Point Dr. Trinidad Station is on the east side of Patrick's Point Drive.

N41 04.568, W124 08.604

Weott Station .....(707) 946-2215  
370 Newton Road  
Weott, CA 95571

Directions:

Northbound Hwy 101 from Garberville (22 miles). Take the Weott exit and turn left at the stop sign. Weott Station is on the south side of Newton Rd.

N40 19.179, W123 55.448

**Air Attack Base**

Rohnerville Air Attack.....(707) 725-4572  
2420 Airport Way  
Fortuna, CA 95540

Directions:

Hwy 101 north bound, take the Drake Hill exit 1 mile north of Hwy 36. Continue east just over a mile. Turn south on Airport Rd. Turn left at intersection.

Hwy 101 south bound, take the Kenmar exit south of Fortuna, and turn left at stop sign. Turn right at the traffic light onto Ross Hill Rd. Turn right at Thelma St. Turn left on Drake Hill Rd. Turn right on Airport Rd. Turn left at the intersection.

N40 33.125, W124 07.723

**Helitack Base**

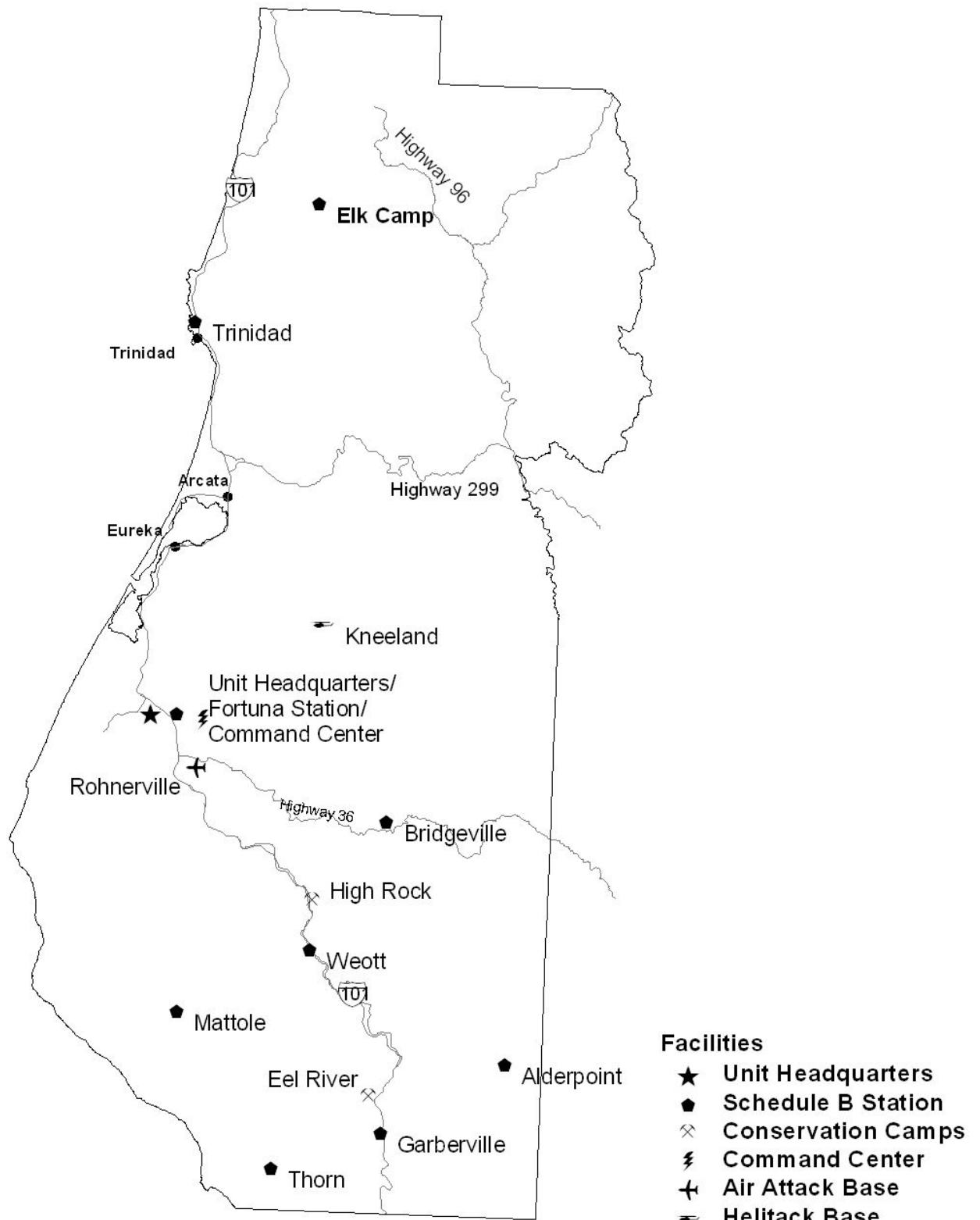
Kneeland Helitack.....(707)444-2863  
9355 Mountain View Road  
Kneeland, CA 95549

Directions:

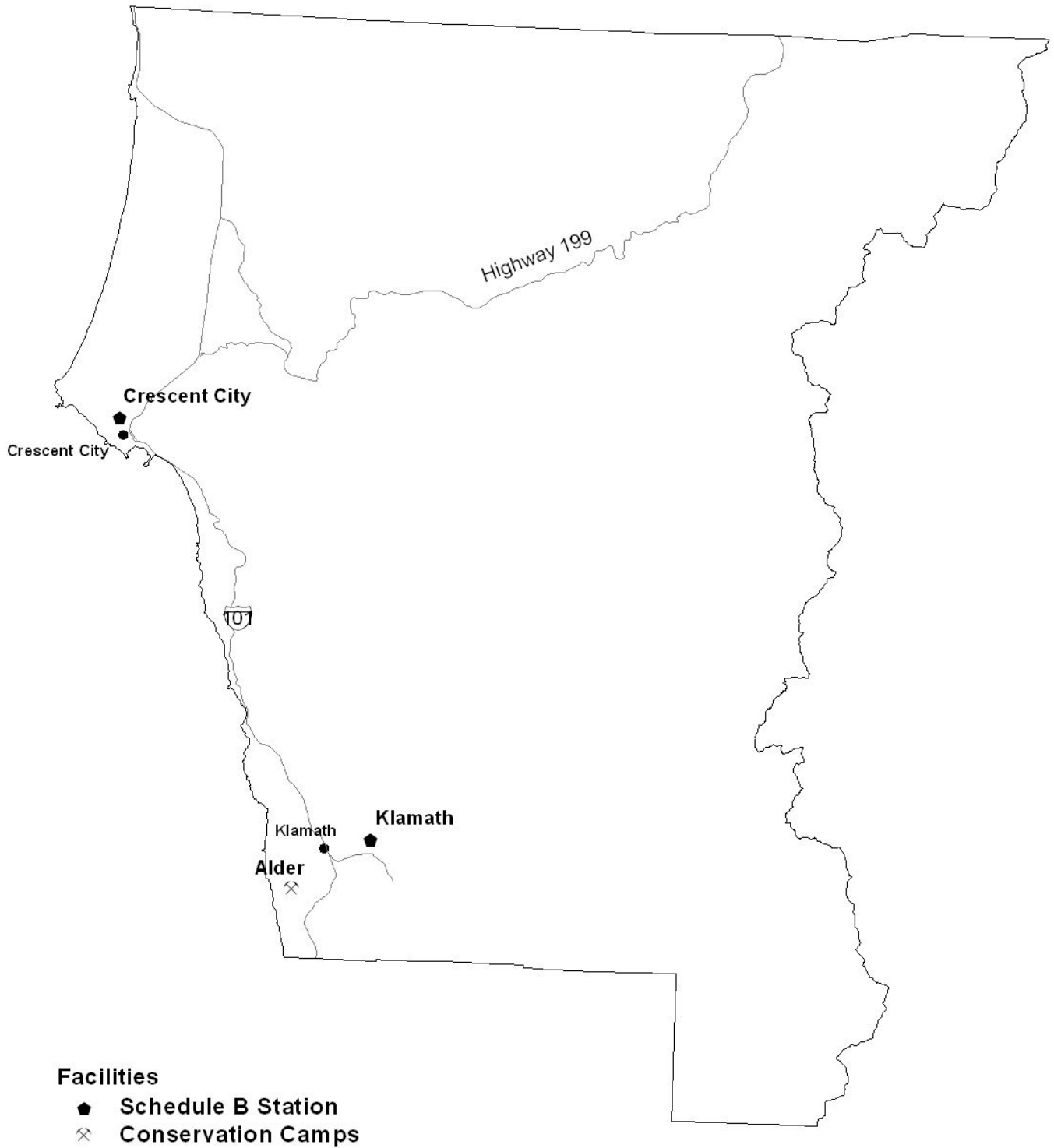
Northbound Hwy 101 from Eureka towards Arcata. Take the Indianola exit east to Old Arcata Rd. Turn south on Old Arcata Rd. and make a left turn on the Freshwater-Kneeland Rd. Drive approximately 13 miles to a left turn on Mountain View Rd. Kneeland Helitack Base is on the left just before the County Airport.

N40 43.200, W123 55.841

# Humboldt - Del Norte Unit Humboldt County



# Humboldt - Del Norte Unit Del Norte County



**Lassen – Modoc Unit (LMU)**.....(530) 257-4171

**CALL SIGN “SUSANVILLE”**

697-345 Highway 36  
Susanville, CA 96130

ECC 24-Hour Emergency Number (Unlisted) .....(530) 257-5575

ECC 24-Hour Business Number .....(530) 257-5575

**Directions:**

One mile west of Susanville on Hwy 36.

N40 25.4030 W120 40.5750

Susanville Interagency Fire Center .....(530) 257-5575

1491 5<sup>th</sup> Street

Susanville, CA 96130

Mailing address:

697-345 Highway 26

Susanville, Ca, 96130

Directions:

From HQ head east on Hwy 36/Main Street, turn left onto Hwy 139/Ash Street turn left on 5<sup>th</sup> Street

N40 25.2934 W120 39.0404

**Conservation Camps**

Antelope.....(530) 257-2295

711-045 Center Road

P O Box 908

Susanville, CA 96130

**Directions:**

From Susanville head east on Hwy 36. Turn left onto Hwy 395. Approx 3.5 miles turn left onto Leavitt Lane. At the stop sign turn right onto Center Road, the entrance to the Center .25 miles on the left.

N40 24.0750 W120 30.6337

Devils Garden .....(530) 233-3634

2300 County Road 74

P O Box 100

Alturas, CA 96101

**Directions:**

From Alturas travel Hwy 299 west 4 miles to County Road 73. County Road 73 (AKA Crowder Flat Road) go 3 miles then left onto County Road 74. Go 4 miles to the camp.

N41 31.4791 W120 40.4887

Intermountain.....(530) 294-5289  
22 Foothill Road.....(530) 294-5280  
P O Box 68  
Bieber, CA 96009  
Directions:  
From Hwy 299, in Nubeiber, turn onto Kramer Road. North on Kramer road for 2 miles. Left on Four Corners Road 2 miles, this turns into Foothill Road, the camp is on the right.  
N41 7.03940 W121 13.4200

Susanville Inmate Training Center .....(530) 257-2727  
711-045 Center Road  
P O Box M  
Susanville, CA 96130  
Directions:  
From Susanville head east on Hwy 36. Turn left onto Hwy 395. Approx. 3.5 miles turn left onto Leavitt Ln. Turn right at stop sign onto Center Rd. entrance to Center .25 miles on left.  
N40 24.2108 W120 30.6337

**Stations**

Alturas Station.....(530) 233-2723  
702 east 8<sup>th</sup> Street  
Alturas, CA 96101  
Directions:  
From Hwy 395/Main St. turn onto E 8<sup>th</sup> St. head east, station on corner of East D St.  
N41 29.4580 W120 32.0660

Bieber Station .....(530) 294-5251  
510 Bridge Street  
Bieber, CA 96009  
P O Box 36  
Bieber, CA 96009  
Directions:  
From Redding head east on Hwy 299. In Bieber turn right on Bridge Street.  
N41 7.2870 W120 8.1570



Deer Springs Station.....(530) 233-8057  
Cal Pines Blvd (County Road 71)  
Alturas, CA 96101  
Mailing Address  
702 East 8<sup>th</sup> Street  
Alturas, CA 96101  
Directions:  
From Hwy 395 in Alturas turn onto W Carlos St. Turn left onto County Rd. 54.  
Turn left onto County Rd. 71/Cal Pines Blvd for 15 Miles.  
N41 17.5140 W120 46.6280

Eagle Lake Station.....(530) 825-3176  
490-105 County Road A-1  
Susanville, CA 96130  
Mailing address  
P O Box 1077  
Westwood, CA 96137  
Directions:  
From Hwy 36 (2 miles west of Susanville), head north on County Road A-1 for 13 miles.  
The entrance to the station is across from the intersection with Gallatin Road.  
N40 32.4680 W120 47.7410

Grasshopper Station.....(530) 825-3144  
515-350 Highway 139  
Susanville, CA 96130  
Mailing address  
697-345 Highway 36  
Susanville, CA 96130  
Directions:  
33 miles north of Susanville on Hwy 139.  
N40 46.1150 W120 43.5630

Happy Camp Station.....(530) 664-2850  
County Road #84  
Bieber, CA 96009  
Mailing address  
P O Box 36  
Bieber, CA 96009  
Directions:  
From Hwy 299 travel north on County Road 91, then turn right onto County Road 84.  
N41 27.0320 W121 8.7540

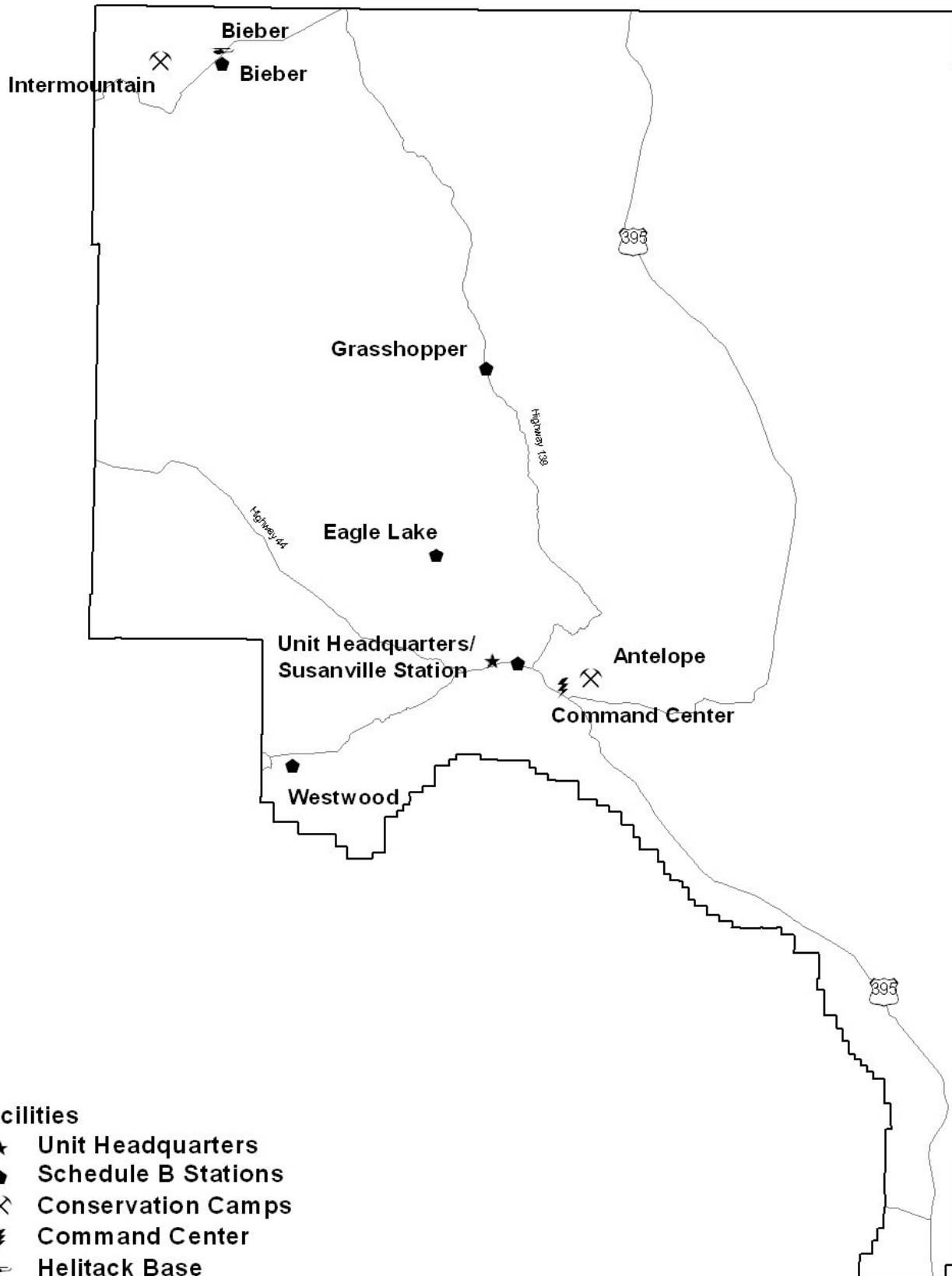
Susanville Station .....(530) 257-3778  
697-345 Hwy 36  
Susanville, CA 96130  
Directions:  
One mile west of Susanville on Highway 36.  
N40 25.4230 W120 40.5820

Westwood Station .....(530) 256-3203  
3<sup>rd</sup> and Greenwood  
Westwood, CA 96137  
Mailing address  
P O Box 1077  
Westwood, CA 96137  
Directions:  
From Hwy 36 (2 miles west of Susanville), head north on County Road A-1 for 13 miles.  
The entrance to the station is across from the intersection with Gallatin Road.  
N40 32.4680 W120 47.7410

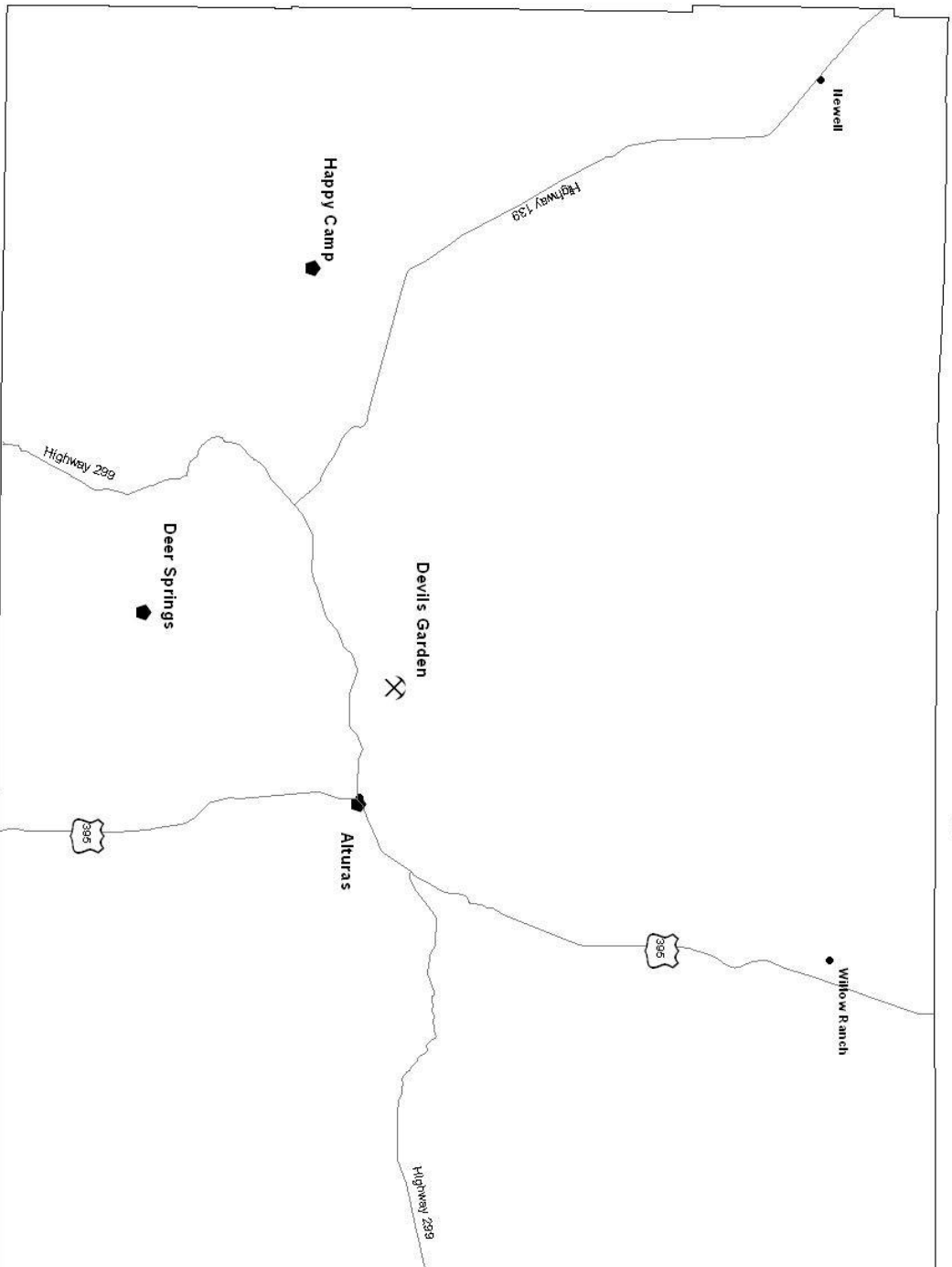
**Helitack Base**

Bieber .....(530) 294-5251  
510 Bridge Street  
Bieber, CA 96009  
P O Box 36  
Bieber, CA 96009  
Directions:  
From Redding head east on Hwy 299 approx. 130 miles. In Bieber turn right on Bridge  
Street.  
N41 7.3491 W121 8.1394

# Lassen - Modoc Unit Lassen County



# Lassen - Modoc Unit Modoc County



- Facilities**
- ◆ Schedule B Stations
  - ✕ Conservation Camps

**Sonoma - Lake - Napa Unit (LNU) .....(707) 967-1400**

**CALL SIGN "ST. HELENA"**

1199 Big Tree Road  
St. Helena, CA 94574

**Directions:**

Approx. 20 miles north of Napa on Highway 29. Turn right on Big Tree Road.  
N38 32.915 W122 30.600

ECC 24-Hour Emergency Number.....(707) 963-9636

ECC 24-Hour Business Number .....(707) 963-4112

Service Center (St. Helena) .....(707) 967-1435

Automotive Shop (St. Helena) .....(707) 967-1442

3535 St. Helena Highway North  
Calistoga, CA 94515

**Directions:**

Approx. 20 miles north of Napa on Highway 29. Pass Big Tree Road on the immediate left.  
N38 32.871 W122 30.791

West Division .....(707) 576-2285

2210 W. College Ave  
Santa Rosa, CA 95401

Automotive Shop (Santa Rosa) .....(707) 576-2288

**Directions:**

From North Hwy 101 – Take the Hwy 12 West exit, continue on Hwy 12 west to Fulton Rd. Make a right on Fulton Rd., then continue north on Fulton to West College. Take a right on West College traveling east, the station entrance is on the right.

From South Hwy 101 – Take the Fulton Rd. exit, continue south on Fulton to West College. Take a left on West College traveling east on West College. The station entrance is on the right.

N38 26.687 W122 45.381

Automotive Shop (Konocti) .....(707) 994-2416

13044 State Hwy 29  
Lower Lake, CA 95457

**Directions:**

N38 49.320 W122 43.248

## Resource Management

Boggs Mountain State Forest .....(707) 928-4378

P O Box 839  
Cobb, CA 95426

Directions:

N38 50.8000 W122 42.4900

Santa Rosa Forest Practice Office.....(707) 576-2344

2210 W. College Ave  
Santa Rosa, CA 95401

Directions:

N38 26.687 W122 45.381

## Conservation Camp

Delta .....(707) 428-4461

6246 Lambie Road  
Suisun City, CA 94585

Directions:

From Hwy 80 exit Hwy 12 East then left on Lambie Rd.

N38 13.176 W121 51.976

Konocti.....(707) 994-2441

13044 State Hwy 29  
Lower Lake, CA 95457

Directions:

From the South take Hwy 29 North you will come to the intersection of Hwy 29 and Hwy 53 turn left and continue north on Highway 29. The access road to Konocti camp will be on the left as you travel north. If you get to the intersection of Soda Bay Rd and Hwy 29 (Kits Corner) you have gone too far.

From hwy 5 you will take Hwy 20 west to Hwy 53 south. At the junction of Hwy 53 and Hwy 29 turn right on at travel north on why 29.

From Hwy 101 take Hwy 20 east to Hwy 29 and travel south on Hwy 29. The camp is on your left approximately 1 mile south of the intersection of Soda Bay Rd and Hwy 29...

N38 54.651 W122 42.409

## Schedule B Stations

Brooks Station.....(530) 796-3506

14023 Highway 16  
P O Box 86  
Brooks, CA 95606

Directions:

Brooks Station is located on Hwy 16 just west of the Cache Creek Casino

N38 44.337 W122 08.776

Cazadero Station .....(707) 632-5278  
4600 Cazadero Highway  
Cazadero, CA 95421  
Directions:  
From Santa Rosa take Hwy 12 West to Hwy 116 West. Take Hwy 116 to Cazadero Hwy and take a right. The station is on right hand side 4.6 miles off Hwy 116.  
N38 31.083 W123 04.913

Clearlake Oaks Station .....(707) 988-3711  
140 Springs Road  
Clearlake Oaks, CA 95423  
Directions:  
From Hwy 101 take Hwy 20 east to just east of the town of Lucerne, turn left on Spring Rd. the station is at the end of the road.  
N39 01.419 W122 42.717

Cloverdale Station.....(707) 894-2306  
1001 South Cloverdale Blvd.  
Cloverdale, CA 95425  
Directions:  
Hwy 101 take the South Cloverdale exit then west to South Cloverdale Blvd, then north to Shady Lane, the station is on the left.  
N38 47.319 W123 01.020

Glen Ellen Station .....(707) 996-6900  
14000 Sonoma Highway .....(707) 571-1934  
Glen Ellen, CA 95442  
Directions:  
From Hwy 101 take Hwy 12 south (Sonoma Hwy) the station is next to the Sonoma Valley Regional Park.  
N38 21.578 W122 30.443

Gordon Valley Station .....(707) 428-2050  
1345 Wooden Valley Cross Rd.  
Napa, CA 94558  
Directions:  
From Fairfield Take I-80 West Exit Suisun Valley Rd. and go North. Suisun Valley Rd. turns into Wooden Valley rd. From Napa take Hwy 121 North, then take a right onto Wooden Valley. Station is on Wooden Valley Rd.  
N38 20.148 W122 07.271

Greenwood Ranch Station.....(707) 253-6196  
 1555 Airport Rd.  
 Napa, CA 94558  
Directions:  
 From Hwy 80 take Hwy 12 east to Napa. At the intersection of Hwy 12 and Hwy 29 continue west. You are now on Airport Rd. The Station is on your left just past the large Sheriff's Department buildings.  
 N38 13.267 W122 15.920

Healdsburg Station .....(707)433-2020  
 17475 Fredson Rd.  
 Healdsburg, CA 95448  
Directions:  
 From Santa Rosa go north on Hwy 101, Exit Alexander Valley Rd. left from the off ramp then take a left on the frontage road. Frontage road dead ends at the station.  
 N38 39.228 W122 52.405

Hilton Station .....(707) 887-1770  
 12604 River Rd  
 Guerneville, CA 95446  
Directions:  
 From Santa Rosa go north on Hwy 101 Exit River Rd. and go west. Station shares the driveway with Schoolhouse campground on the right hand side. Take the first left up the hill. If you get to Korbel you went too far.  
 N38 30.377 W122 57.553

Kelsey-Cobb Station .....(707) 279-4924  
 8948 Highway 175  
 Kelseyville, CA 95451  
Directions:  
 From Hwy 20 head south on Hwy 29 until Hwy 175/29. Continue south about 4 mi, turn right on Hwy 175 - Station at intersection of Bottle Rock Rd. and Hwy 175.  
 N38 54.754 W122 45.905

Los Posadas Station.....(707) 965-2471  
 755 Las Posadas Rd.  
 Angwin, CA 94508  
Directions:  
 From Saint Helena take Hwy 128/29 north. Exit Deer Park Rd. and go north. Turn right onto Cold Springs Rd. That road turns into Las Posadas Rd.  
 N38 33.631 W122 25.015



Leesville Station.....(530) 473-2615  
 2959 Bear Valley Rd.  
 Williams, CA 95987  
Directions:  
 From Williams go West on Hwy 20. turn right on Leesville Rd. In the town of Leesville turn left onto Bear Valley Rd. Station is just south of town.  
 N39 10.871 W122 26.194

Middletown Station.....(707) 987-3122  
 15522 Lake Street  
 P O Box 428  
 Middletown, CA 95461  
Directions:  
 Go south on Hwy 53 from Clearlake. Hwy 53 turns into Hwy 29 go towards Middletown. Turn right on Lake Street.  
 N38 44.895 W122 37.204

Napa Station .....(707) 253-4940  
 1820 Monticello Road  
 Napa, CA 94558  
Directions:  
 Take Hwy 29 north to Hwy 221 follow signs to Lake Berryessa. From Hwy 221 veer right on to Hwy 121 (Silverado Trail) stay on Hwy 121 until you reach a four way stop. Turn right on Monticello Road (Hwy 121), and proceed approximately 1.5 miles. The station is on your left just past the Monticello Deli. The driveway is very long and the station is not visible from the road. If you reach the stop light at Atlas Peak you have gone too far.  
 N38 20.253 W122 15.911

Occidental Station.....(707) 874-3668  
 3100 Acreage Lane  
 Sebastopol, CA 95472  
Directions:  
 From Hwy 116 north, turn west on Graton Rd for 4.5 miles. The station is on the corner of Graton and Acreage Lane.  
 N38 24.928 W122 56.526

Petaluma Station.....(707) 762-6262  
 655 Lohrman Lane  
 Petaluma, CA 94952  
Directions:  
 From Santa Rosa take Hwy 101 South and exit Petaluma Blvd. North and turn right. Turn right on Skillman Lane. Turn left on Marshall. Turn right on Magnolia. Then left on Lohrman. Station is on left hand side cross street Volker Lane.  
 N38 14.480 W122 40.236

Santa Rosa Station ..... (707) 576-2001  
2210 W. College Ave  
Santa Rosa, CA 95401

Directions:

From North Hwy 101 – Take the Hwy 12 West exit, continue on Hwy 12 west to Fulton Rd. Make a right on Fulton Rd., then continue north on Fulton to West College. Take a right on West College traveling east, the station entrance is on the right.

From South Hwy 101 – Take the Fulton Rd. exit, continue south on Fulton to West College. Take a left on West College traveling east on West College. The station entrance is on the right.

N38 26.687 W122 45.381

Spanish Flat Station..... (707) 966-2344  
4454 Knoxville Road  
Napa, CA 94558

Directions:

Take Hwy 29 north to Hwy 221 follow signs to Lake Berryessa. From Hwy 221 veer right on to Hwy 121 (Silverado Trail) stay on Hwy 121 until you reach a four way stop. Turn right on Monticello Road (Hwy 121), and proceed until you reach the intersection of Hwy 121 and 128. Turn left on to Hwy 128 until you reach Berryessa Knoxville Rd. (Turtle Rock) the station is approximately 5 miles from Turtle Rock on your right.

From Hwy 505 take Hwy 128 North (Winters) until you reach Berryessa Knoxville Rd. Turn right on Berryessa Knoxville Rd. The station is about 5 miles on your right.

N38 32.327 W122 14.036

St. Helena Station ..... (707) 967-1467  
3535 St. Helena Highway North..... (707) 967-1468  
Calistoga, CA 94515

Directions:

Approx. 20 miles north of Napa on Highway 29. Pass Big Tree Road on the immediate left.

N38 32.871 W122 30.791

The Sea Ranch Station (Schedule A) ..... (707) 785-2648  
The Sea Ranch Station (Schedule B) ..... (707) 785-2335  
P O Box 65

960 Annapolis Road  
Sea Ranch, CA 95497

Directions:

From Santa Rosa take 12 west. Take Hwy 116 West to Hwy 1. Take Hwy 1 North forever. Turn right on Annapolis road. Station is on the right hand side at the top of the grade.

N38 42.076 W123 25.625

Wilbur Springs Station .....(530) 473-2630  
1010 Highway 16  
Williams, CA 95987  
Directions:  
Station is right at the intersection of Hwy 16 and Hwy 20.  
N39 00.708 W122 21.230

**Schedule A Stations**

Cobb Station #62 .....(707) 928-5411  
16457 Hwy 175.....(707) 928-5413  
Cobb, CA 95426  
Directions:  
N38 49.320 W122 43.248

Hidden Valley Station #63.....(707) 987-2953  
19287 Hartman Road  
Middletown, CA 95461  
Directions:  
N38 47.570 W122 33.320

Yountville Station ..... (707) 944-8887  
7401 Solano Ave.  
Yountville, CA 94599  
Directions:  
N38 23.429 W122 21.273

**Air Attack Base**

Sonoma .....(707) 576-2586  
2235 Airport Blvd.  
Santa Rosa, CA 95401  
Directions:  
N38 30.850 W122 48.381

**Helitack Base**

Boggs Mountain.....(707) 928-5484  
P O Box 839, Road 500  
Cobb, CA 95426  
Directions:  
N38 50.095 W122 43.195

# Sonoma - Lake - Napa Unit

## Sonoma County

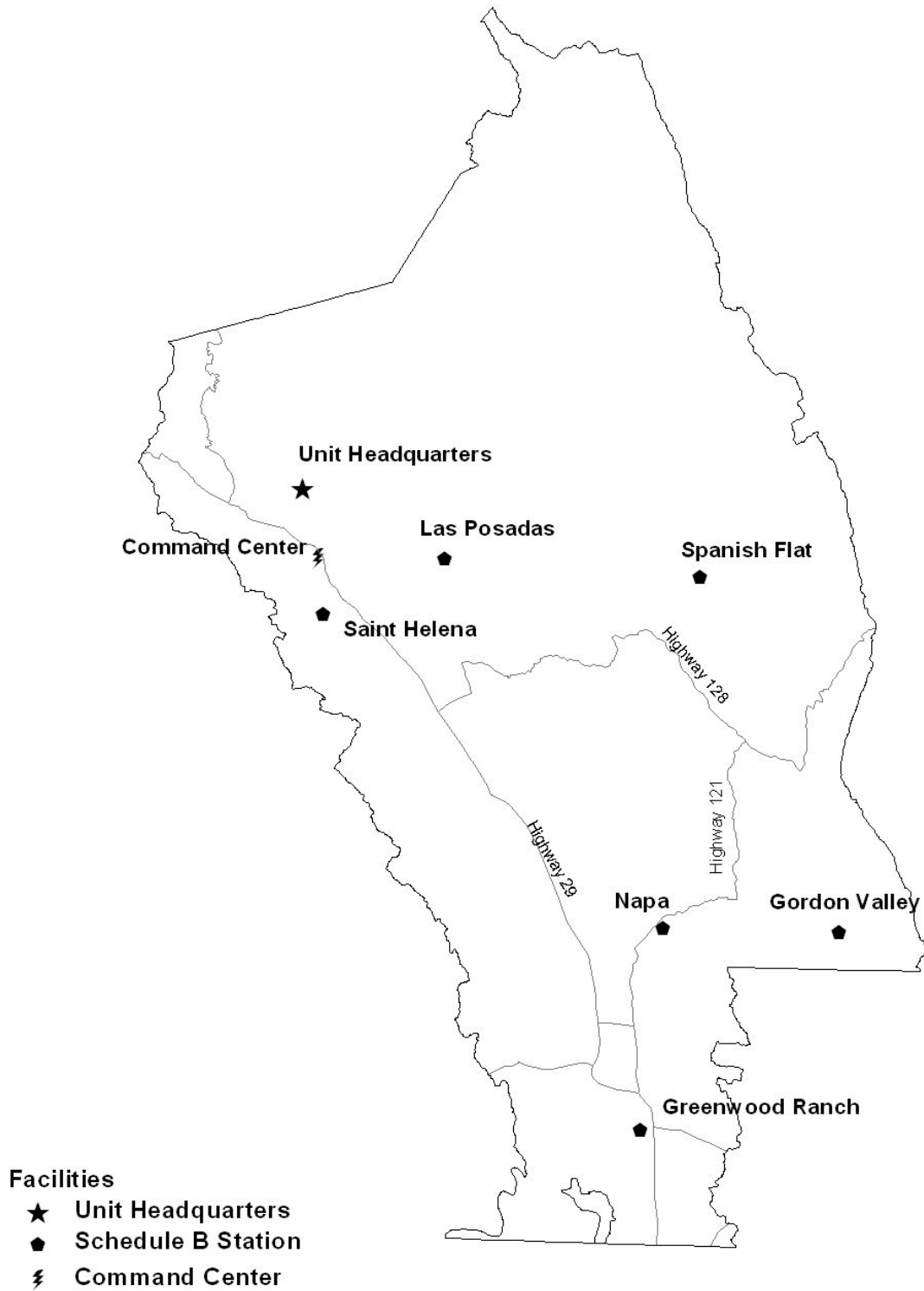


**Facilities**

- ◆ Schedule B Station
- ✈ Air Attack Base
- 🚩 Look Out

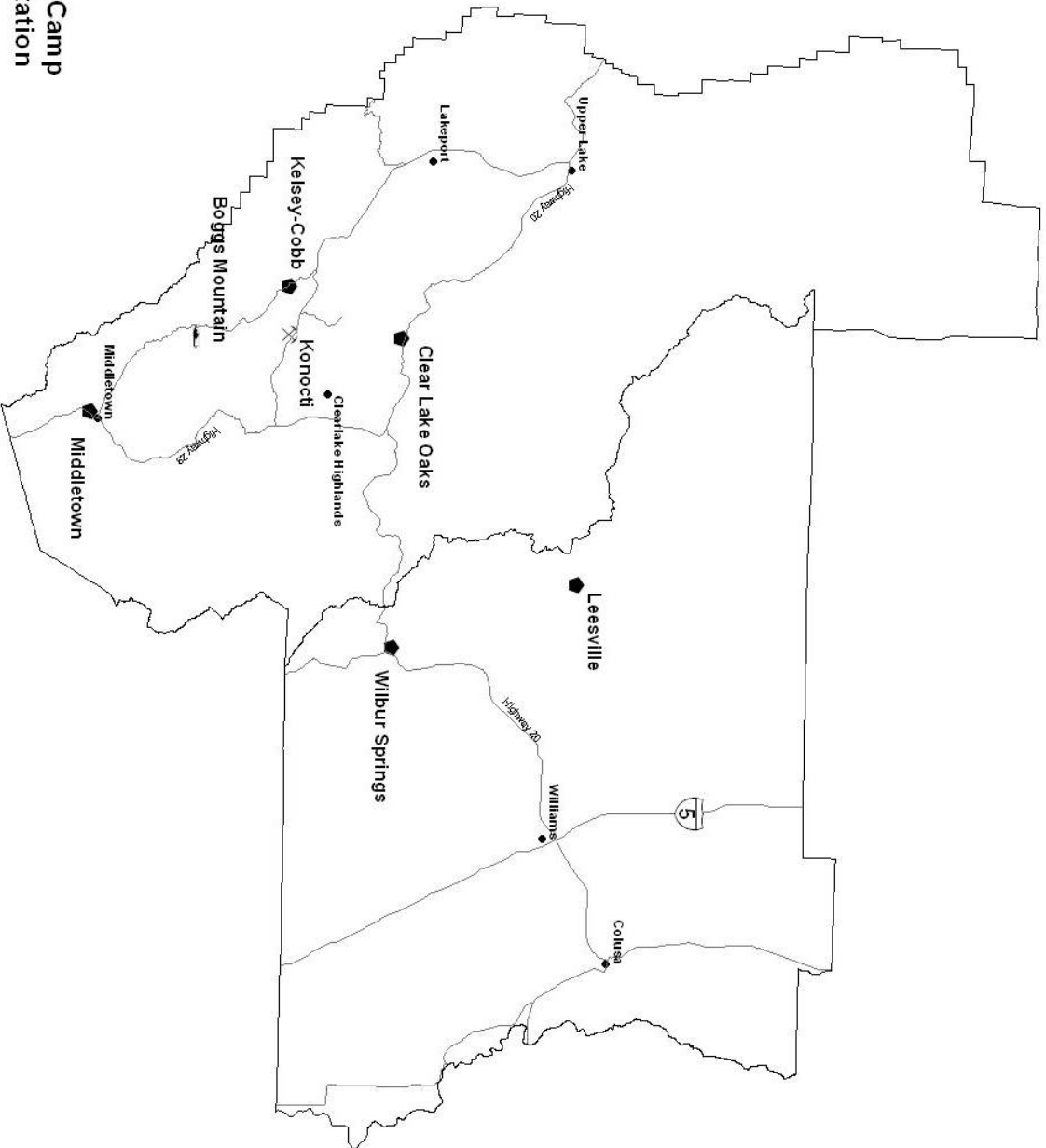
# Sonoma - Lake - Napa Unit

## Napa County



# Sonoma - Lake - Napa Unit Lake and Colusa Counties

- Facilities**
- ✕ Conservation Camp
  - Schedule B Station
  - 🚚 Helitrack Base



# Sonoma - Lake - Napa Unit Solano and Yolo Counties



**Mendocino Unit (MEU)** .....(707) 459-7414

**CALL SIGN "HOWARD FOREST"**

17501 North Highway 101  
Willits, CA 95490

**Directions:**

The station is on the east side of the highway at the top of the grade south of Willits.  
N39 20.659 W123 19.129

ECC 24-Hour Emergency Number.....(707) 459-5336

ECC 24-Hour Business Number .....(707) 459-7403

Automotive Shop.....(707) 459-7431

Service Center .....(707) 459-7410

**Resource Management**

Boonville Resource Management .....(707) 895-3159

16001 Hwy 128  
P.O. Box 464  
Boonville, CA 95415

**Directions:**

From the south, take Hwy 128 just north of Cloverdale.  
From the north take Hwy 253 exit south of Ukiah and go south on Hwy 253. The station is about a mile east of hwy 253 on Hwy 128.  
N38 59.247 W123 21.047

Jackson Demonstration State Forest.....(707) 964-5674

802 N. Main Street  
Fort Bragg, CA 95437

**Directions:**

From Willits head west on Hwy 20. Go north on Hwy 1, which is Main St. Station is on the east side of the street at the cross of Hwy 1 and Spruce at the north end of town.  
N39 26.944 W123 48.308

Willits Resource Management .....(707) 459-7440

17501 North Highway 101  
Willits, CA 95490

**Directions:**

The station is on the east side of Hwy 101 at the top of the grade south Willits.  
N39 20.659 W123 19.129



## Conservation Camps

Chamberlain Creek .....(707) 964-3716  
15800 Highway 20 .....(707) 964-6131  
Fort Bragg, CA 95437

Directions:

West of Willits on the north side of Hwy 20 near Mile Post 17.  
N39 21.517 W123 33.495

Parlin Fork .....(707) 964-3765  
23000 Highway 20  
Fort Bragg, CA 95437

Directions:

West of Willits on the north side of Hwy 20 near Mile Post 10.  
N39 22.132 W123 39.249

## Schedule B Stations

Boonville Station .....(707) 895-3323  
16001 Hwy 128  
P.O. Box 464  
Boonville, CA 95415

Directions:

From the south, take Hwy 128 just north of Cloverdale.  
From the north take Hwy 253 exit south of Ukiah and go south on Hwy 253. The station is about a mile east of hwy 253 on Hwy 128.  
N38 59.247 W123 21.047

Covelo Station.....(707) 983-6499  
77251 Covelo Road  
Covelo, CA 95428

Directions:

Hwy 162 crosses Hwy 101 between Laytonville and Willits. Go east on Hwy 162, which is Covelo Rd. Station is on the north part of town.  
N39 48.178 W123 14.779

Fort Bragg Station.....(707) 964-5673  
802 N. Main Street  
Fort Bragg, CA 95437

Directions:

From Willits head west on Hwy 20. Go north on Hwy 1, which is Main St. Station is on the east side of the street at the cross of Hwy 1 and Spruce at the north end of town.  
N39 26.944 W123 48.308

Hopland Station .....(707) 744-1111  
11000 South Hwy 101  
P.O. Box 415  
Hopland, CA 95449  
Directions:  
The station is on the west side of Hwy 101 just north of the town of Hopland.  
N39 00.104 W123 07.208

Howard Forest Station .....(707) 459-7413  
17501 North Highway 101  
Willits, CA 95490  
Directions:  
The station is on the east side of Hwy 101 at the top of the grade south of Willits.  
N39 20.659 W123 19.129

Laytonville Station.....(707) 984-6777  
46101 North Highway 101  
Laytonville, CA 95454  
Directions:  
The station is just north of the town of Laytonville on the east side of Hwy 101.  
N39 41.838 W123 28.974

Leggett Station.....(707) 925-6414  
69310 N. Hwy 101  
P.O. Box 156  
Leggett, CA 95585  
Directions:  
The station is just north of Leggett on the west side of Hwy 101.  
N39 52.515 W123 43.219

Point Arena Station .....(707) 882-2151  
410 School Street  
P.O. Box 134  
Point Arena, CA 95468  
Directions:  
The station is be on the east side of Hwy 1 on the north end of Point Arena.  
N38 55.062 W123 42.020

Ukiah Station .....(707) 462-7448  
2690 N. State Street  
Ukiah, CA 95482  
Directions:  
From Hwy 101 in north Ukiah, take Lake Mendocino Drive exit and go east. Go south on N. State St. Station is on the west side of the street about a ½ mile south of Lake Mendocino Drive.  
N39 11.015 W123 12.569

Woodlands Station.....(707) 937-5765  
41722 Little Lake Road  
Mendocino, CA 95460  
Directions:  
In the town of Mendocino turn east off of Hwy 1 on Little Lake Rd. Station will be on your left about five miles from Hwy 1.  
N39 18.544 W123 44.827

## Lookouts

Cahto Peak Lookout  
P.O. Box 135  
Laytonville, CA 95454  
Directions:  
Contact Laytonville Fire Station or the Emergency Command Center for Directions.  
N39 41.102 W123 34.910

Cold Springs lookout  
P.O. Box 464  
Boonville, CA 95415  
Directions:  
Contact Boonville Fire Station or the Emergency Command Center for Directions.  
N39 01.065 W123 31.141

Iron Peak Lookout  
P.O. Box 135  
Laytonville, CA 95454  
Directions:  
Contact Leggett Fire Station or the Emergency Command Center for Directions.  
N39 48.461 W123 29.003

Two Rock Lookout  
7501 North Highway 101  
Willits, CA 95490  
Directions:  
Contact Howard Forest Fire Station or the Emergency Command Center for Directions.  
N39 21.585 W123 26.726

Laughlin Peak Lookout  
16131 N. Hwy 101  
Willits, CA 95490  
Directions:  
Contact Howard Forest Fire Station or the Emergency Command Center for Directions.  
N39 19.6667 W123 16.1833

### **Helitack Base**

Howard Forest ..... (707) 459-7408  
17501 North Highway 101  
Willits, CA 95490  
Directions:  
The station is on the east side of Hwy 101 at the top of the grade south of Willits.  
N39 20.599 W123 18.769

### **Air Attack Base**

Ukiah..... (707) 462-6102  
1475 S. State Street  
Ukiah, CA 95482  
Directions:  
From Hwy 101 take the Talmage Road off ramp and go west. Travel to S. State Street and go south. Use the Ukiah Municipal Airport entrance and go south once on the airport property to the airbase.  
N39 07.513 W123 12.012

### **Pre-Determined Incident Base Locations**

Boonville Fairgrounds  
14400 Hwy 128  
Boonville, CA 95415  
Directions:  
Downtown Boonville  
N39 0.4200 W123 21.9700

Ukiah Fairgrounds  
1100 N. State Street  
Ukiah, CA  
Directions:  
Take the North State Street exit off of Hwy 101 and go south on North State Street. Watch for the fairgrounds on the east side of the street.  
N39 09.8800 W123 12.6200

Willits Rodeo Grounds  
East Commercial Street  
Directions:  
East Commercial and Hwy 101 (aka Main Street) on the north end of Willits.  
N39 24.7200 W123 20.7800

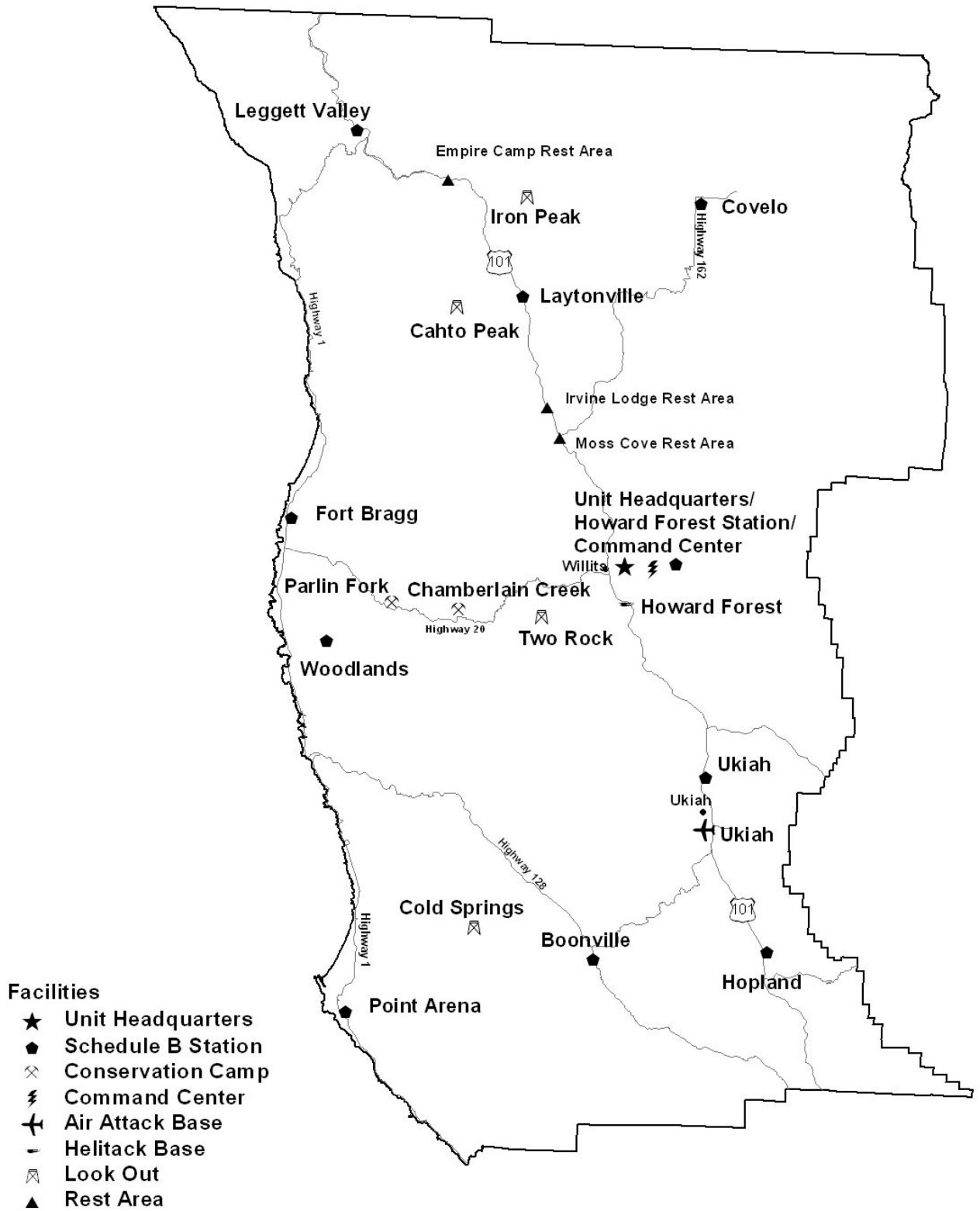
### **Travel Rest Areas**

Empire Camp Rest Area  
US 10; MP 82.41, South of Leggett, south bound only  
N39 46.6002 W123 35.7468

Irvine Lodge Rest Area  
US 101;MP 61.83, South of Laytonville  
N39 34.9902 W123 26.6940

Moss Cove Rest Area  
US 101; MP 58.87, South of Laytonville, north bound only  
N39 33.0432 W123 25.4994

# Mendocino Unit



**Madera-Mariposa-Merced Unit (MMU)** .....(209) 966-3622

**CALL SIGN "MARIPOSA"**

5366 Highway 49 North  
Mariposa, CA 95338

**Directions:**

From Highway 99 in Merced exit at the Highway 140 East (Yosemite) Exit, continue east on Highway 140 into the town of Mariposa (approx. 39 miles), proceed through the town to the 4-way stop, turn left onto Highway 49 North, headquarters is approximately 1 mile down on the right side directly across from the County Jail.

N37 30.122 W119 59.241

ECC 24-Hour Emergency .....(209) 966-3621

ECC 24-Hour Business Number .....(209) 966-3803

Service Center .....(209) 742-4210

5730 Mt. Bullion Access Rd.

Mariposa, Ca 95338

**Conservation Camp**

Mt. Bullion .....(209) 966-2116

5730 Mt. Bullion Access Road

P.O. Box 5006

Mariposa, CA 95338

**Directions:**

From the Headquarters directions proceed north on Highway 49 approximately 3 miles and look for the CDF Camp sign on the right side of the road (just south of the Mariposa Airport), turn onto the camp access road and continue to the camp (approx. 4 miles).

N37 32.373 W120 02.417

**Schedule B Stations**

Ahwahnee Station.....(559) 683-4844

43033 Highway 49 South

P.O. Box 67

Ahwahnee, CA 93601

**Directions:**

From Oakhurst head north on Highway 49. The station is on Highway 49 just north of the town of Ahwahnee.

N37 22.431 W119 43.717

Bass Lake Station .....(559) 683-6700

39900 Road 222  
Bass Lake, CA 93604

Directions:

From Oakhurst head north on Highway 41. Turn right onto Road 222 – Bass Lake Road. Just after cresting the grade move into the next right turn lane to remain on Road 222. The station is on the west side of Bass Lake next to the California Land Management Office.

N37 19.641 W119 34.971

Catheys Valley Station .....(209) 966-3413

2203 Highway 140  
P.O. Box 23  
Catheys Valley, CA 95306

Directions:

From Mariposa head west on Highway 140 towards Catheys Valley. The station is below the town on Highway 140 at Indian Gulch Road. From Highway 99 in Merced exit at the Highway 140 East (Yosemite) Exit, continue east on Highway 140 approximately 27 miles, the station will be on the left side of Highway 140 below the town of Catheys Valley.

N37 24.495 W120 07.589

Coarsegold Station .....(559) 683-4823

34555 Highway 41  
P.O. Box 221  
Coarsegold, CA 93614

Directions:

From Oakhurst head south on Highway 41, proceed through the town of Coarsegold. The station is on the left side of Highway 41 on the southern edge of the town.

N37 15.116 W119 42.256

Coulterville Station .....(209) 878-3311

10508 Highway 49 North  
Coulterville, CA 95311

Directions:

From Mariposa head north on Highway 49 (approx. 26 miles). The station is on Highway 49 just above the town of Coulterville.

N37 43.591 W120 12.238



Hornitos Station .....(209) 376-2323  
3004 Bear Valley Road  
P.O. Box 373  
Hornitos, CA 95325

Directions:

From Mariposa head north on Highway 49 to the town of Bear Valley, turn left onto Bear Valley Road. The station is on Bear Valley Road just before you enter the town of Hornitos.

From Catheys Valley (Highway 140) take Hornitos Road north approximately 12 miles, turn right onto Bear Valley Road (the main street of the town of Hornitos). The station is just north of the town on the right side of Bear Valley Road.

N37 30.401 W120 14.134

Los Banos Station.....(209) 826-4233  
31011 West Gonzaga Road

Directions:

From Highway 99 or I-5 head west on Highway 152 to the Gustine (Highway 33) Exit, go south under Highway 152 to the 4-way stop, turn right onto Gonzaga Road. The station entrance road is approximately 2.5 miles west of Highway 33 on the south side of Gonzaga Road.

N37 03.312 W121 03.122

Mariposa Station .....(209) 966-4700  
5366 Highway 49 North  
Mariposa, CA 95338

Directions:

From Highway 99 in Merced exit at the Highway 140 East (Yosemite) Exit, continue east on Highway 140 into the town of Mariposa (approx. 39 miles), proceed through the town to the 4-way stop, turn left onto Highway 49 North, headquarters is approximately 1 mile down on the right side directly across from the County Jail.

N37 30.122 W119 59.241

Rancheria Station .....(559) 877-2322  
53488 Road 200  
O'Neals Post Office  
O'Neals, CA 93645

Directions:

From Coarsegold head south on Highway 41. Turn left (east) onto Road 200. The station is on the right side of Road 200 approximately 13 miles from Highway 41 between the towns of O'Neals and North Fork.

N37 11.908 W119 34.310

Raymond Station .....(559) 689-3332  
 34951 Road 606  
 Raymond, CA 93653  
Directions:  
 From Oakhurst head south on Highway 41 to the town of Coarsegold. Turn right (west) onto Road 415 – Raymond Road. Road 415 turns into Road 600 near the town of Raymond (approx. 14 miles). Head south on Road 600 through the town of Raymond, the station is located on the left side of Road 600 just south of the town.  
 N37 12.186 W119 54.486

Usona Station .....(209) 742-7233  
 2629 Highway 49 South  
 Mariposa, CA 95338  
Directions:  
 From Mariposa head south on Highway 49 South. The station entrance is on the right side of Highway 49 approximately 13 miles out of Mariposa.  
 N37 27.779 W119 47.109

**Schedule A Stations**

Madera Station #1.....(559) 675-7799  
 14225 Road 28  
 Madera, CA 93637  
 N36 57.178 W120 02.251

Chowchilla Station #2 .....(559) 665-2552  
 112 Trinity Street  
 Chowchilla, CA 93610

Madera Acres Station #3 .....(559) 661-0507  
 25950 Avenue 18.5  
 Madera, CA 93638

Dairyland Station #4.....(559) 665-4140  
 13802 Avenue 21  
 Chowchilla, CA 93610

Central CA Women’s Facility Station #5 .....(559) 665-5531  
 23370 Road 22  
 Chowchilla, CA 93610

Madera City Station #6 .....(559) 673-7905  
 317 North Lake  
 Madera, CA 93637

Madera City Station #7 ..... (559) 673-1825  
200 South Schnoor Ave  
Madera, CA 93638

Chukchansi Station #8 ..... (559) 683-8008  
47050 Rd 417  
Coarsegold, CA 93614  
N37 12.744 W119 41.348

Rolling Hills Station #9 ..... (559) 435-5658  
41016 Avenue 11  
Madera, CA 93638

Yosemite Lakes Station #10 ..... (559) 658-7551  
29453 Glacier Drive  
Coarsegold, CA 93614

North Fork Station #11 ..... (559) 877-2600  
32908 Road 222  
North Fork, CA 93643

Oakhurst Station #12 ..... (559) 683-4808  
49015 Civic Circle Drive  
P.O. Box 474  
Oakhurst, CA 93644  
N37 19.872 W119 39.210

Coarsegold Station #13 ..... (559) 642-8313  
35600 Highway 41  
Coarsegold, CA 93614

Bass Lake Station #14 ..... (559) 642-3616  
40601 Road 274  
Bass Lake, CA 93604

Raymond Station #15 ..... None  
Road 613 & Road 600  
P.O. Box 162  
Raymond, CA 93653

Ahwahnee Station #16 ..... (559) 683-4868  
42304 Hwy 495  
P.O. Box 210  
Ahwahnee, CA 93601

O'Neals Station #17 ..... (559) 868-3573  
47200 Road 201  
O'Neals, CA 93645

Cedar valley Station #18.....(559) 683-0600  
 44907 Lakeside Drive  
 Oakhurst, CA 93644

Bonadelle Station #19.....(559) 645-1399  
 35141 Bonadelle Avenue  
 Madera, CA 93638

Los Banos Station #71.....(209) 826-2895  
 525 "H" Street  
 Los Banos, CA 93635  
 N37 03.532 W120 50.940

Santa Nella Station #72 .....(209) 826-6339  
 29190 W. Centinella Boulevard  
 Santa Nella, CA 95322

Gustine Station #74 .....(209) 854-6804  
 686 3rd Avenue  
 Gustine, CA 95322  
 N37 15.311 W120 59.973

Dos Palos Wye Station #75 .....(209) 387-4223  
 8047 West Dairy Lane  
 Dos Palos, CA 93620  
 N37 02.680 W120 38.516

Dos Palos Station #76 .....(209) 392-2081  
 1540 Golden Gate Avenue  
 Dos Palos, CA 93620  
 N36 58.935 W120 38.041

South Dos Palos Station #77 .....(209) 392-2867  
 8980 West "L" Street  
 South Dos Palos, CA 93665  
 N36 57.909 W120 39.250

Merced Station #81.....(209) 385-7344  
 735 Martin Luther King Jr. Drive  
 Merced, CA 95340  
 N37 17.338 W120 29.280

Atwater Station #82.....(209) 358-4821  
 699 Broadway  
 Atwater, CA 95301  
 N37 20.670 W120 36.265

El Nido Station #83 .....(209) 722-8452  
 10537 S. Highway 59  
 El Nido, CA 95317  
 N37 07.870 W120 29.618

Le Grand Station #84.....(209) 389-4868  
 3875 Santa Fe Drive  
 Le Grand, CA 95333  
 N37 13.728 W120 14.885

McKee Station #85.....(209) 723-4510  
 3360 North McKee Road  
 Merced, CA 95340  
 N37 19.250 W120 26.551

Planada Station #86.....(209) 382-0502  
 9234 East Broadway  
 Planada, CA 95365  
 N37 17.528 W120 19.347

Snelling Station #87 .....(209) 563-6661  
 15974 Lewis Street  
 Snelling, CA 95369

Winton Station #88.....(209) 358-2842  
 6825 North Winton Way  
 Winton, CA 95388  
 N37 23.294 W120 36.944

Castle Station #89.....(209) 385-7345  
 3405 Hardstand  
 Atwater, CA 95301  
Directions:  
 N37 22.0800 W120 33.5800

Delhi Station #91.....(209) 634-5007  
 16056 West Acacia Street  
 Delhi, CA 95315  
 N37 25.772 W120 46.873

Ballico Station #92 .....(209) 634-1022  
11284 Ballico Avenue  
Ballico, CA 95303  
N37 27.029 W120 41.940

Cressey Station #94.....(209) 394-8211  
9255 Cressey Way  
Cressey, CA 95323  
N37 25.306 W120 40.158

Hilmar Station #95 .....(209) 634-7070  
20021 Falke Street  
Hilmar, CA 95324  
N37 24.162 W120 51.139

Livingston Station #96.....(209) 394-7919  
1430 "C" Street  
Livingston, CA 95334  
N37 23.158 W120 43.490

Stevinson Station #97 .....(209) 634-7086  
2738 Lander Avenue  
Stevinson, CA 95374  
N37 19.300 W120 50.920

**Staging Areas**

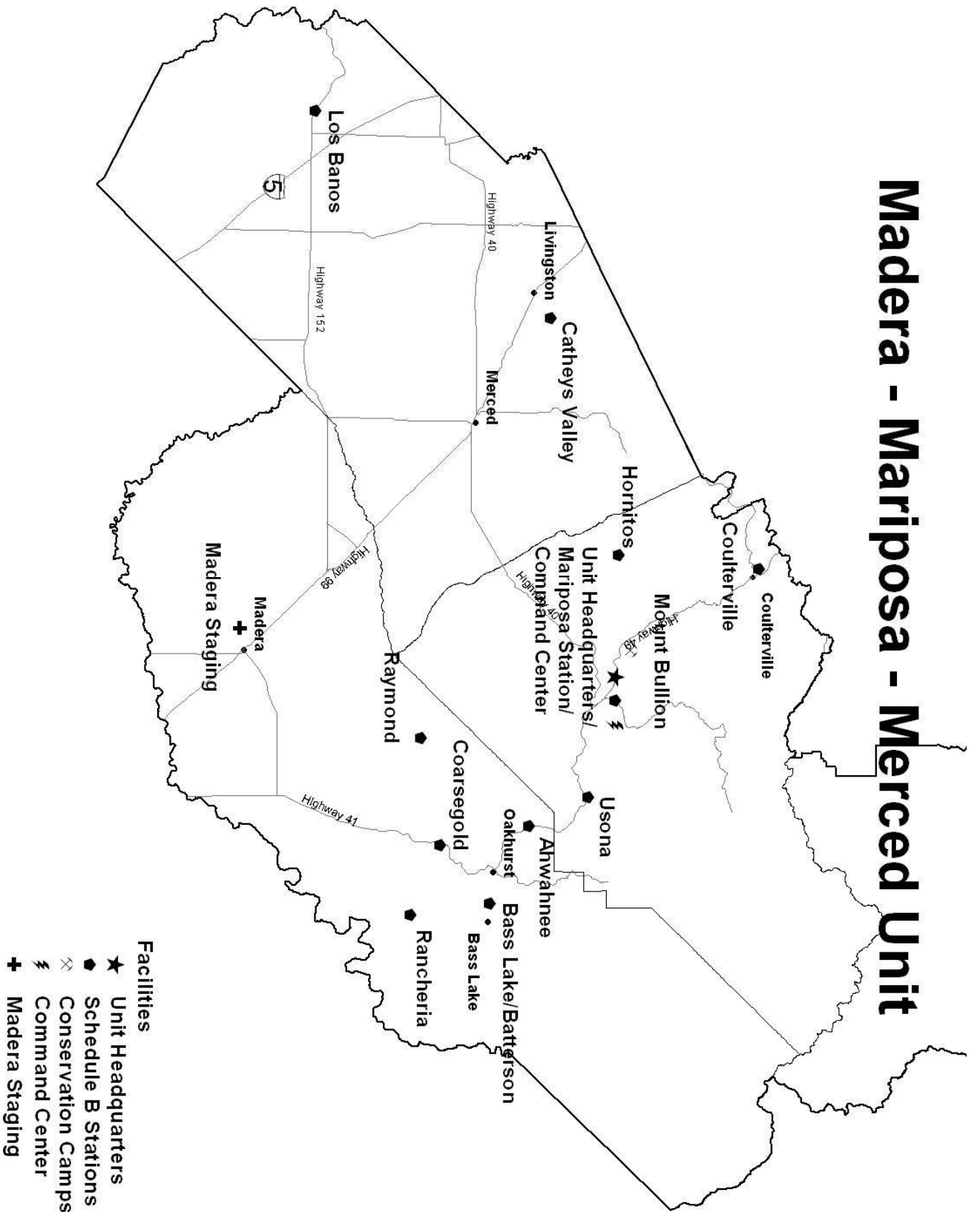
Madera Staging (Madera Mobilization Center)  
Madera Fairgrounds  
1850 West Cleveland Avenue  
Madera, CA 93637

Directions:

Take the Cleveland Ave. exit. Turn left (westbound) at Cleveland Ave. and go to the next light. Turn left into the Fairgrounds parking lot.

N36 58.3933 W120 4.8750

# Madera - Mariposa - Merced Unit



**San Diego Unit (MVU)** ..... (619) 590-3100

**CALL SIGN "MONTE VISTA"**

2249 Jamacha Road  
El Cajon, CA 92019

**Directions:**

Go East on Hwy 94 from San Diego. Turn left onto Jamacha Rd., station on right.  
N32 44.784 W116 55.447

ECC 24-Hour Number..... (619) 401-7787

**Conservation Camps**

La Cima ..... (760) 765-0140

15108 Sunrise Highway  
Julian, CA 92036

**Directions:**

N32 56.267 W116 32.288

McCain Valley ..... (619) 766-4412

2550 McCain Valley Rd  
Boulevard, CA 91905

**Directions:**

N32 40.467 W116 15.593

Puerta La Cruz..... (760) 782-3559

32363 Highway 79  
Warner Springs, CA 92086

**Directions:**

N33 19.219 W116 41.080

Rainbow..... (760) 728-7492

8215 Rainbow Heights Road  
Fallbrook, CA 92028

**Directions:**

N33 25.645 W117 07.120

**Schedule B Stations**

Campo Station ..... (619) 478-5516

31577 Highway 94  
Campo, CA 91906

**Directions:**

From I-8 head west on Hwy 94. Station is on the right near the town of Campo.  
N32 37.630 W116 27.891



Cuyamaca Station.....(760) 765-0085  
13650 Highway 79  
Julian, CA 92036  
Directions:  
On Hwy 79 about 10 miles north of I-8.  
N32 57.474 W116 34.903

De Luz Station .....(760) 728-2422  
39431 De Luz Road  
Fallbrook, CA 92028  
Directions:  
Take I-15 Exit Rancho California in Temecula and go west then left on De Luz.  
N33 25.492 W117 19.224

Dulzura Station .....(619) 468-3391  
17304 Highway 94  
Dulzura, CA 91917  
Directions:  
Take I-15 Exit I-8 East. Exit Hwy 125 South. Exit 94 East. Station on Hwy 94.  
N32 38.587 W116 46.448

Flynn Springs Station.....(619) 443-7121  
9711 Flinn Springs Road  
El Cajon, CA 92021  
Directions:  
Take I-8 From San Diego. Exit Lake Jennings Park Rd. go left, turn right on Blossom Valley Rd, then right on Flinn Springs Station on left.  
N32 51.272 W116 51.302

Julian Station .....(760) 765-0511  
1587 Highway 78  
Borrego Star Route  
Julian, CA 92036  
Directions:  
From I-8 head north on Hwy 79. Turn onto Hwy 78. Station is in town of Julian on Hwy 78.  
N33 04.452 W116 35.511

Lyons Valley Station .....(619) 468-3435  
17559 Skyline TT  
Jamul, CA 91935  
Directions:  
Take 94 east from El Cajon. Exit Lyons Valley and go East. Turn left onto Skyline.  
N32 42.797 W116 46.174

Miller Station .....(760) 728-8532  
9127 W. Lilac Road  
Escondido, CA 92028  
Directions:  
Exit Pala Rd/76 off I-15 From RRU turn right, then left onto Old Hwy 395, then left on W. Lilac, station on right.  
N33 17.937 W117 08.488

Monte Vista Station.....(619) 590-3100  
2249 Jamacha Road  
El Cajon, CA 92019  
Directions:  
Go East on Hwy 94 from San Diego. Turn left onto Jamacha Rd., station on right.  
N32 44.784 W116 55.447

Potrero Station.....(619) 478-5544  
25130 Highway 94  
P.O. Box 92  
Potrero, CA 91963  
Directions:  
Go East on 94 from El Cajon station is in Potrero on Hwy 94.  
N32 36.407 W116 36.631

Ramona Station .....(760) 789-1150  
16310 Highway 67  
Route 1, Box 516  
Ramona, CA 92065  
Directions:  
From L.A. take I-5 south. In Carlsbad take Hwy 78 East. Turn right onto Hwy 67.  
Station is on the Hwy.  
N33 00.461 W116 57.432

Red Mountain Station .....(760) 728-1323  
3660 E. Mission Road  
Fallbrook, CA 92028  
Directions:  
Take I-15 South from Temecula. Exit E. Mission Rd/Hwy 395 Go west, station on right.  
N33 23.451 W117 10.754

Rincon Station.....(760) 742-3243  
16971 Highway 76  
Pauma Valley, CA 92061  
Directions:  
From Temecula take I-15 south. Exit Hwy 76 East. Station is on the Hwy near Rincon.  
N33 17.315 W116 57.733

Del Dios Station .....(760) 744-0402  
 2323 Felicita Rd  
 Escondido, CA 92069  
Directions:  
 Take 1-15 south from Temecula, exit on Felicita, left on Gamble, immediate right on Felicita. Right next door to Escondido Fire Station.  
 N33 05 422 W117 05-095

Valley Center Station .....(760) 749-1702  
 14946 Vesper Rd.  
 Valley Center, CA 92082  
Directions:  
 From Temecula take I-15 south to Hwy 76 east to Cole Grade Rd (just past Rincon Fire Station). Cole Grade Rd south to Valley Center, right Mactan, left on Vesper.  
 N33 13.942 W117 01.299

Warner Springs Station .....(760) 782-3560  
 31049 Highway 79  
 Warner Springs, CA 92086  
Directions:  
 From Temecula take Hwy 79 south. Station is on the Hwy near the town of Warner Springs.  
 N33 16.493 W116 38.375

White Star Station .....(619) 766-4533  
 1684 Tierra Del Sol Road  
 Boulevard, CA 91905  
Directions:  
 Take I-8 East from San Diego. Exit Ribbonwood Rd. turn right, right onto Hwy 94/Old Hwy 80 and go west then left onto Tierra Del Sol, station on the right.  
 N32 38.773 W116 19.142

Witch Creek Station .....(760) 789-1448  
 27330 Highway 78  
 Ramona, CA 92065  
Directions:  
 Take I-15 south from Temecula to Hwy 79 South. Turn right onto Hwy 78 in Julian. Station is on Hwy 78 in Witch Creek.  
 N33 04.118 W116 44.232

## Air Attack Base

Ramona .....(760) 789-1370  
2498 Montecito Road  
Ramona, CA 92065  
Directions:  
N33 02.388 W116 54.838

## Schedule A Stations

Deer Springs Station #1 .....(760) 749-8001  
8709 Circle "R" Drive  
Escondido, CA 92026

Deer Springs Station #2 .....(760) 741-5512  
1321 Deer Springs Road  
Escondido, CA 92026

Deer Springs Station #3 .....(760) 751-0820  
10308 Meadow Glen Way East  
Escondido, CA 92026

Pine Valley Station #84 .....(619) 473-8445  
28850 Old Hwy 80  
Pine Valley, CA 97962

Ramona Station #80 .....(760) 788-2222  
829 San Vicente Rd  
Ramona, CA 92065

Ramona Station #81 .....(760) 788-2229  
24462 San Vicente Rd.  
Ramona, CA 92065

Ramona Station #82 .....(760) 788-2269  
3410 Dye Road  
Ramona, CA 92065

San Diego Rural Station #66 .....(619) 669-6580  
14145 Hwy 94  
Jamul, CA 91935

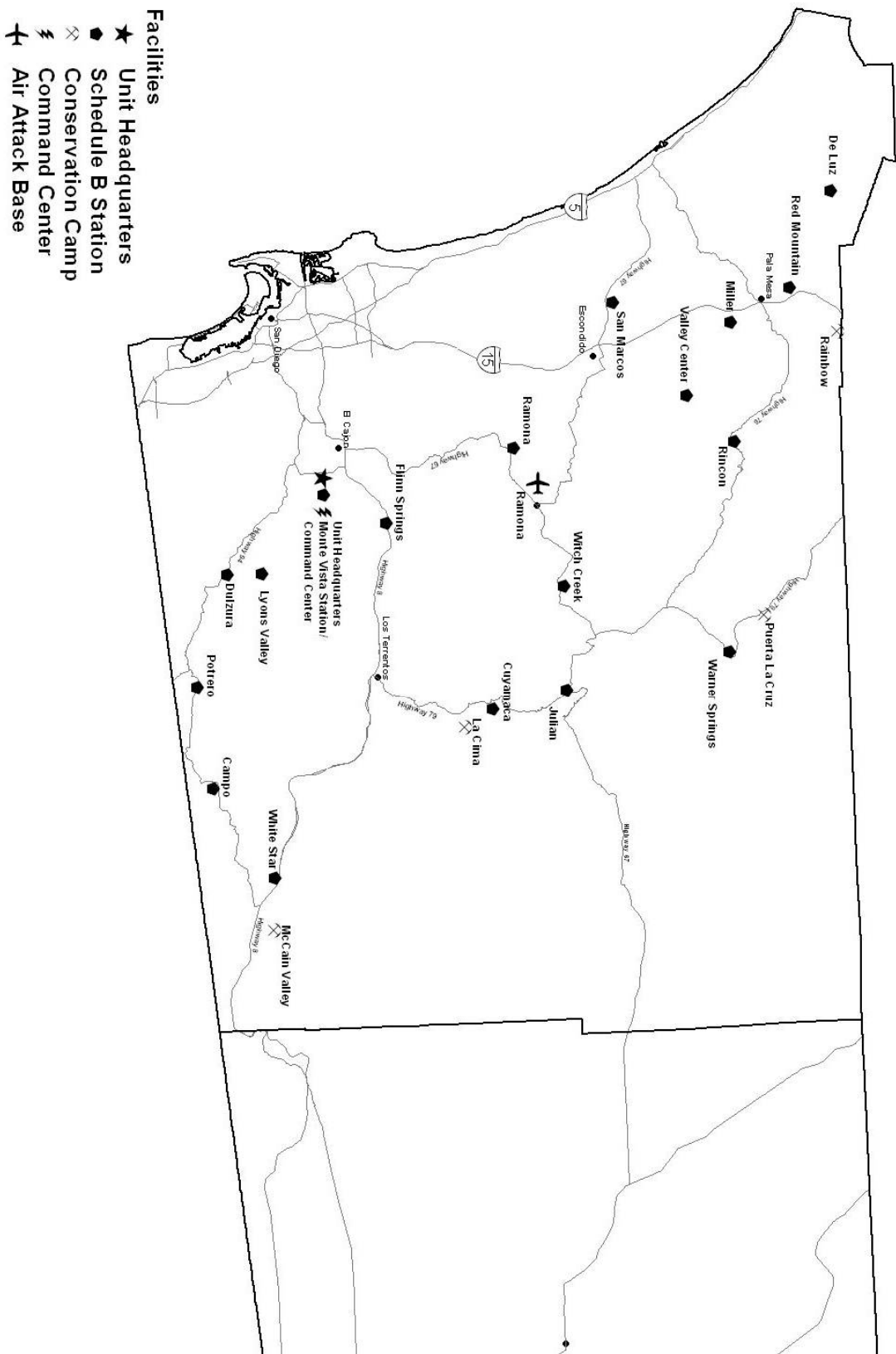
San Diego Rural Station #68 .....(619) 661-2820  
446 Alta Road Blvd. #32  
San Diego, CA 92154

San Diego Rural Station #85 ..... (619) 445-4731  
9718 River Dr  
Descanso, CA 91916

Valley Center Station #72 ..... (760) 751-7600  
28234 Lilac Road  
Valley Center, CA 92082

Valley Center Station #73 ..... (760) 751-7605  
28205 North Lake Wohlford Road  
Valley Center, CA 92082

# San Diego Unit



**Nevada-Yuba- Placer Unit (NEU)**.....(530) 889-0111

**CALL SIGN “GRASS VALLEY”**

13760 Lincoln Way  
Auburn, CA 95603

**Directions:**

I-80 to Bowman Road exit, go east, then left onto Lincoln Way. Station 10 is on the right approx. 1/10 mi.

N38 56.060 W121 03.210

Grass Valley Command Center  
13120 Loma Rica Dr.  
Grass Valley, CA 94945

**Directions**

Hwy 49/20 to Brunswick Road exit. Brunswick Road approx. 1 mi (top of hill, look for Airport sign) on left. Approx. 1.1 mi on left side.

N39 13.330 W121 00.050

ECC 24-Hour Emergency Number.....(530) 477-5761

ECC 24-Hour Business Number .....(530) 477-0641

**Conservation Camp**

Washington Ridge.....(530) 265-7855

11425 Conservation Camp Rd.  
Nevada City, CA 95959

**Directions:**

Hwy 20 approx. 9 miles from Nevada City. Left on Conservation Camp Road approx. 1.1 miles.

N39 18.430 W120 56.070

**Schedule B Stations**

Alta Station #33.....(530) 389-2234

33333 Alta Forestry Road  
Alta, CA 95701

**Directions:**

I-80 approx. 24 mi from Auburn take Exit #146 at Alta. West on Alta/Bonnynook Rd. then left on Alta Forestry Road.

N39 11.940 W120 48.920

Auburn Station #10 .....(530) 823-4270  
13760 Lincoln Way  
Auburn, CA 95603.

Directions:

I-80 to Bowman Road exit, go east, then left onto Lincoln Way. Station 10 is on the right approx. 1/10 mi.

N38 56.080 W121 03.160

Colfax Station #30.....(530) 346-6776  
24020 Fowler Road  
Colfax, CA 95713

Directions:

I-80 to Exit #135/Colfax, travel east to S. Canyon Way, left on Iowa Hill Rd 1/10 mi, left onto Fowler Way approx. 1/10 mi on the right side.

N39 05.420 W120 56.924

Columbia Hill Station 42.....(530) 265-2894  
19076 Tyler-Foote Road  
Nevada City, CA 95959

Directions:

From Nevada City travel Hwy 49 North approx. 10.5 mi, right on Tyler Foote Road. Bear left at 8.1 miles and after another .3 mi it becomes Cruzon Grade Road, .7 mi on right.

N39 23.050 W120 58.760

Dobbins Station #60.....(530) 692-1616  
9946 Marysville Road  
Dobbins, CA 95935

Directions:

Hwy 20 to Marysville Road. Marysville Road for approx. 17.5 miles. The station is on the right side of the road.

N39 22.900 W121 13.190

Foresthill Station #11 .....(530) 367-3111  
25150 Foresthill Road  
Foresthill, CA 95631.

Directions:

From I-80 take Foresthill Road/Foresthill Divide Road for approx. 18 miles. Station 11 is on the right side above the town of Foresthill.

N39 01.432 W120 48.382



Higgins Corner Station #21 ..... (530) 268-0844  
10106 Combie Road  
Auburn, CA 95602  
Directions:  
Hwy 49 to Combie Road. From Combie Road second drive on left.  
N39 02.600 W121 05.610

Loma Rica Station #61 ..... (530) 743-4477  
11485 Loma Rica Road  
Marysville, CA 95901  
Directions:  
Hwy 20 West from Grass Valley approx. 28 miles to Marysville Rd., 5 miles then left on Fruitland Rd., 6 miles right on Loma Rica Rd. Station is on right approx. 2 blocks.  
N39 18.800 W121 24.800

Nevada City Station #20 ..... (530) 265-4589  
10242 Ridge Road  
Nevada City, CA 95959  
Directions:  
Hwy 20/49 take Gold Flat/Ridge Rd exit travel West approx. 1/10 mi to 4 way intersection. On the right side across intersection.  
N39 14.920 W121 01.780

Smartville Station #40 ..... (530) 639-2332  
8839 Hwy 20  
Smartville, CA 95977  
Directions:  
Hwy 20/49 West from Grass Valley approx. 13 miles. Station 40 is on the right side of the Hwy.  
N39 12.140 W121 17.360

Truckee Station #50 ..... (530) 582-9471  
10277 Truckee-Tahoe Airport Road.  
Truckee, CA 96161  
Directions:  
I-80 to Truckee Exit #188B/Sierraville/Lake Tahoe. Hwy 267 for approx. 2 miles. Left on Truckee-Tahoe Airport Road. Station is on the right.  
N39 18.9000 W120 8.9000

## Schedule A Stations

Lincoln Station #70 .....(916) 645-2360  
301 Oak Tree Lane  
Lincoln, CA 95648

Directions:

I-80 to Exit #116/Lincoln. Hwy 193 approx. 8.8 mi. Left on Oak Tree Lane approx. .3 mi.  
Station is on the left.

N38 52.800 W121 15.970

Sunset Station #77.....(916) 408-7873  
1300 Athens Ave.  
Lincoln, CA 95648

Directions:

I-80 to Hwy 65 N (Lincoln/Marysville) interchange. Take Sunset Blvd exit left. Go .2 mi,  
right on Placer Corp Dr, .3 mi then right on Industrial Ave. Go 1.4 miles then left on  
Athens Ave. Station is approx. .3 mi on right.

N38 50.380 W121 18.970

Marysville Station #95.....(530) 741-6622  
107 Ninth Street  
Marysville, CA 95901

Directions:

Hwy 20/70 left (Ellis Lake will be on right once you turn). Approx .2 mi left on 9<sup>th</sup> Street.

N39 08.730 W121 35.120

## Air Attack Base

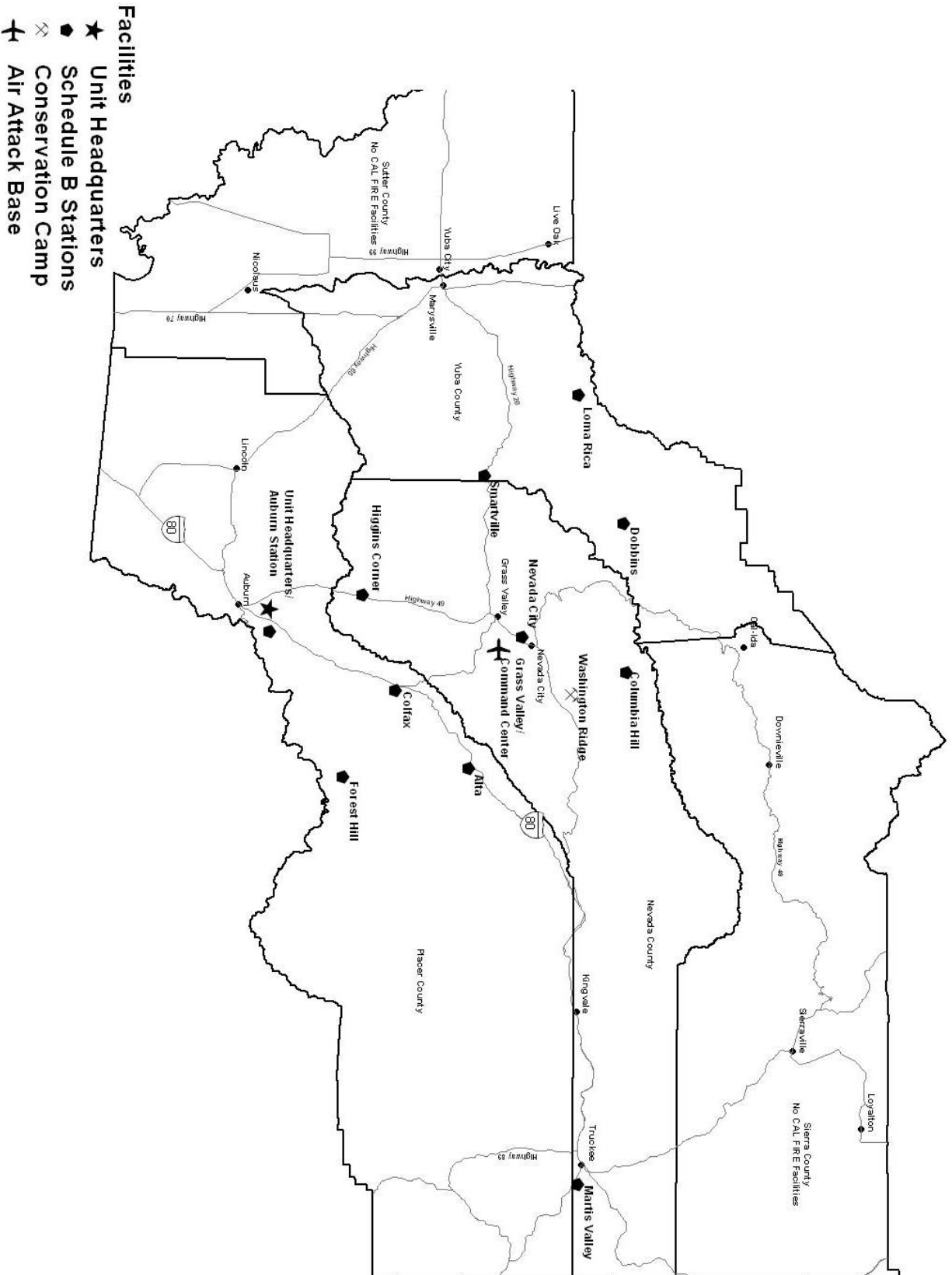
Grass Valley .....(530) 272-4952  
13120 Loma Rica Dr.  
Grass Valley, CA 94945

Directions

Hwy 49/20 to Brunswick Road exit. Brunswick Road approx. 1 mi (top of hill, look for  
Airport sign) on left. Approx. 1.1 mi on left side.

N39 13.410 W121 00.040

# Nevada - Yuba - Placer Unit



**Riverside Unit (RRU)**.....(951) 940-6900

**CALL SIGN "PERRIS"**

210 W. San Jacinto Avenue  
Perris, CA 92530

**Directions:**

Head south on I-215 from Moreno Valley. Exit 4<sup>th</sup> street, then right on San Jacinto.  
N33 47.200 W117 13.883

ECC 24-Hour Emergency Line .....(951) 657-2161

ECC 24-Hour Business Line .....(951) 940-6949

ECC 24-Hour Toll Free Line (Unlisted) .....(800) 228-9645

**Training Centers**

Ben Clark Regional Training Center (Clark Staging).....(951) 486-2954

3423 Davis Street  
Riverside, CA 92518

**Directions:**

N33 52.4978 W117 18.1554

Desert Training Center.....(760) 863-8886

77933 Las Montañas Road  
Palm Desert, CA 92211

**Directions:**

N33 45.9684 W116 18.4355

**Conservation Camps**

Bautista.....(951) 927-3639

33015 Bautista Road  
Hemet, CA 92554

**Directions:**

N33 39.685 W116 49.240

Norco ..... (951) 737-5911

Western & Pine  
Building 314/Box 279  
Norco CA 91760

**Directions:**

N33 55.692 W117 34.536

Oak Glen.....(909) 797-5418

41100 Pine Bench Road  
Yucapia, CA 92399

**Directions:**

N34 2.0442 W117 26.8982

## Schedule B Stations

Anza Station #29.....(951) 763-5611

56560 Highway 371

Anza, CA 92539

Directions:

From Temecula head south on Hwy 79. Turn left onto Hwy 371. Station is in the town of Anza on the left.

N33 33.314 W116 40.467

Beaumont Station #20 .....(951) 845-2791

1550 East 6<sup>th</sup> Street

Beaumont, CA 92223

Directions:

From Ontario take I-10 east. Exit Beaumont Ave off I-10, Right onto 6<sup>th</sup>/Ramsey station is on the left.

N33 55.816 W116 57.013

Corona Station #14.....(951) 737-5541

1511 Hamner Avenue

Norco, CA 91760

Directions:

From Ontario head south on I-15. Exit Hidden Valley Pkwy off I-15 go west. Right on Hamner, Entrance Driveway next to a strip mall.

N33 54.315 W117 33.674

Elsinore Station #10.....(951) 674-2161

410 West Graham Avenue

Lake Elsinore, CA 92530

Directions:

From Corona head south on I-15. Exit off Railroad Canyon off I-15 turn right then right onto Lakeshore, left onto Graham, station is on the left.

N33 40.086 W117 20.058

Perris Station #01 .....(951) 940-6970

210 West San Jacinto Avenue

Perris, CA 92570

Directions:

Head south on I-215 from Moreno Valley. Exit 4<sup>th</sup> street, then right on San Jacinto.

N33 47.200 W117 13.883

Sage Station #28 .....(951) 767-0118  
35655 Sage Road  
Hemet, CA 92544  
Directions:  
Take I-15 south from Corona. Exit SR-79 south take a left on 79 then left on Sage Rd.  
station is on the left.  
N33 36.465 W116 56.248

San Jacinto Station #25 ..... (951) 654-7912  
132 South San Jacinto Street  
San Jacinto, CA 92583  
Directions:  
Take I-215 Exit SR-74/Ramona Expressway go east Turn right on State St. then left  
onto Ramona Blvd/79 left onto 1<sup>st</sup> St. then right onto N. San Jacinto Ave, station is on  
the right.  
N33 47.233 W116 57.536

Temecula Station #12 ..... (951) 676-2161  
28330 Mercedes Street  
Temecula, CA 92590  
Directions:  
Head south on I-15 from Corona. Exit Rancho California off I-15 Turn right then left onto  
Old town front St. left onto Mercedes.  
N33 29.758 W117 09.076

West Riverside Station #18.....(951) 685-5260  
7545 Mission Boulevard  
Riverside, CA 92509  
Directions:  
Take I-15 to 60 East. Exit Pyrite turn right, then left on Mission, station is on the right.  
N34 00.728 W117 26.906

**Schedule A Stations**

Sunnymead Station #2.....(951) 242-3101  
24935 Hemlock Avenue  
Moreno Valley, CA 92553  
Directions:  
N33 56.559 W117 15.364

Nuview Station #3 .....(951) 928-3718  
30515 10<sup>th</sup> Street  
Nuevo, CA 92576  
Directions:  
N33 48.915 W117 08.459

Cajalco Station #4.....(951) 780-8241  
 17650 Cajalco Road  
 Perris, CA 92570  
Directions:  
 N33 50.126 W117 21.383

Quail Valley Station #5.....(951) 244-6462  
 28971 Goetz Road  
 Quail Valley, CA 92587  
Directions:  
 N33 42.225 W117 14.457

Towngate Station #6.....(951) 653-3030  
 22250 Eucalyptus Avenue  
 Moreno Valley, CA 92553  
Directions:  
 N33 55.388 W117 16.571

Sun City Station #7 .....(951) 679-3413  
 27860 Bradley Road  
 Sun City, CA 92586  
Directions:  
 N33 42.931 W117 11.473

Woodcrest Station #8.....(951) 780-8620  
 16533 Trisha Way  
 Riverside, CA 92504  
Directions:  
 N33 53.217 W117 20.613

Goodmeadow Station #9 ..... (951) 943-1925  
 21565 Steele Peak Road  
 Perris, CA 92570  
Directions:  
 N33 45.711 W117 16.987

Lakeland Village Station #11 .....(951) 678-2161  
 33020 Maiden Lane  
 Lake Elsinore, CA 92530  
Directions:  
 N33 38.338 W117 21.190

Home Gardens Station #13 .....(951) 737-3840  
3777 Neece Street  
Corona, CA 92879  
Directions:  
N33 52.453 W117 31.535

El Cerrito Station #15.....(951) 737-8109  
20320 Temescal Canyon Road  
Corona, CA 92881  
Directions:  
N33 49.436 W117 31.215

Pedley Station #16.....(951) 685-6382  
9270 Limonite Avenue  
Riverside, CA 92509  
Directions:  
N33 58.510 W117 29.226

Glen Avon Station #17 .....(951) 685-5109  
10400 San Sevaine Way  
Glen Avon, CA 91752  
Directions:  
N34 00.868 W117 30.652

Highgrove Station #19 ..... (951) 686-2105  
469 Center Street  
Riverside, CA 92507  
Directions:  
N34 00.973 W117 18.890

Calimesa Station #21.....(909) 795-1010  
906 Park Avenue  
Calimesa, CA 92320  
Directions:  
N34 00.186 W117 03.521

Cherry Valley Station #22 .....(951) 845-2590  
10055 Avenida Miravilla  
Cherry Valley, CA 92223  
Directions:  
N33 58.532 W116 58.486

Pine Cove Station #23 ..... (951) 659-2732  
24919 Marion Ridge Road  
Idyllwild, CA 92549  
Directions:  
N33 45.668 W116 44.259



Cabazon Station #24 .....(951) 849-2316  
 14580 Broadway  
 Cabazon, CA 92230  
Directions:  
 N33 54.736 W116 46.927

Little Lake Station #26 .....(951) 658-5200  
 25954 Stanford Street  
 Hemet, CA 92544  
Directions:  
 N33 44.696 W116 55.913

Eastvale Station #27 .....(951) 898-3713  
 6709 Cedar Creek Road  
 Corona, CA 92880  
Directions:  
 N33 57.209 W117 34.684

Pinyon Station #30.....(760) 349-3209  
 70080 Highway 74  
 Mountain Center, CA 92539  
Directions:  
 N33 35.101 W116 26.845

La Quinta Station #32 .....(760) 564-4351  
 78136 Frances Hack Lane  
 La Quinta, CA 91102  
Directions:  
 N33 40.178 W116 18.028

Palm Desert Station #33 .....(760) 346-0508  
 44400 Town Center Way  
 Palm Desert, CA 92260  
Directions:  
 N33 43.711 W116 24.015

Winchester Station #34 .....(951) 926-6430  
 32665 Haddock Street  
 Winchester, CA 92596  
Directions:  
 N33 42.244 W117 05.409

Thousand Palms Station #35 .....(760) 343-3321  
 72695 La Canada Way  
 Thousand Palms, CA 92270  
Directions:  
 N33 49.182 W116 23.614

North Palm Springs Station #36.....(760) 329-6914  
63775 Dillon Road  
North Palm Springs, CA 92258  
Directions:  
N33 55.904 W116 33.576

Desert Hot Springs Station #37 .....(760) 329-5123  
65958 Pierson Boulevard  
Desert Hot Springs, CA 92240  
Directions:  
N33 57.743 W116 30.773

Rubidoux Station #38.....(951) 683-4561  
5721 Mission Boulevard  
Rubidoux, Ca 92509  
Directions:  
N33 59.9393 W117 24.6213

Thermal Station #39..... (760) 399-5303  
56925 Vic Higgins Drive  
Thermal, CA 92274  
Directions:  
N33 38.045 W116 09.975

Mecca Station #40 ..... (760) 396-2173  
91100 4<sup>th</sup> Street  
Mecca, CA 92254  
Directions:  
N33 34.284 W116 04.402

North Shore Station #41 .....(760) 393-3073  
99065 Corvina Road  
North Shore, CA 92254  
Directions:  
N33 31.382 W115 56.710

Oasis Station #42.....(760) 397-4173  
76800 Highway 86  
Thermal, CA 92274  
Directions:  
N33 29.482 W116 06.543

Blythe Station #43.....(760) 921-7822  
140 West Barnard Street  
Blythe, CA 92225  
Directions:  
N33 36.824 W114 35.844

Ripley Station #44.....(760) 921-7826  
13950 Broadway  
Ripley, CA 92272  
Directions:  
N33 31.435 W114 39.350

Blythe Air Base Station #45 .....(760) 921-7825  
17280 West Hobson Way  
Blythe, CA 92225  
Directions:  
N33 36.682 W114 43.160

River Bend Station #46 - VOLUNTEER .....(760) 922-7051  
HCR 20  
Blythe, CA 92225  
Directions:  
N33 33.5521 W114 40.4568

Lost Lake Station #47 - VOLUNTEER .....(760) 664-4254  
Parker Star Route/Highway 95  
Blythe, CA 92225  
Directions:  
N33 36.36.1741 W114 36.9133

Sunnymead Ranch Station #48 .....(951) 924-6825  
10511 Village Road  
Moreno Valley, CA 92555  
Directions:  
N33 57.400 W117 14.601

Lake Tamarisk Station #49 .....(760) 227-3253  
43880 Lake Tamarisk Road  
Desert Center, CA 92239  
Directions:  
N33 44.322 W115 23.557

Rancho Mirage Station #50 .....(760) 328-9877  
70801 Highway 111  
Rancho Mirage, CA 92270  
Directions:  
N33 45.1517 W116 25.7367

El Cariso Station #51 .....(951) 678-6070  
32353 Ortega Highway  
Lake Elsinore, CA 92530  
Directions:  
N33 39.076 W117 24.484

Cottonwood Station #52 - VOLUNTEER.....(951) 767-9610  
44222 Sage Road  
Aguanga, CA 92536  
Directions:  
N33 28.896 W116 54.667

Garner Valley Station #53.....(951) 659-5353  
59200 Morris Ranch Road  
Mountain Center, CA 92561  
Directions:  
N33 36.611 W116 37.356

Homeland Station #54 .....(951) 926-2433  
25730 Sultanas Road  
Homeland, CA 92548  
Directions:  
N33 44.831 W117 07.642

Indian wells Station #55 .....(760) 568-5252  
44900 El Dorado  
Indian Wells, CA 92260  
Directions:  
N33 43.379 W116 20.297

Sky Valley Station #56 .....(760) 329-1700  
72985 Dillon Road  
Desert Hot Springs, CA 92240  
Directions:  
N33 55.187 W116 23.417

Moreno Beach Station #58 .....(951) 924-6860  
28020 Bay Avenue  
Moreno Valley, CA 92555  
Directions:  
N33 55.308 W117 10.398

Mead Valley Station #59 .....(951) 657-6711  
21510 Pinewood Avenue  
Perris, CA 92570  
Directions:  
N33 50.425 W117 17.285

Canton Lake Station #60 .....(951) 244-5804  
28730 Vacation Drive  
Canyon Lake, CA 92587  
Directions:  
N33 41.963 W117 15.983

Wildomar Station #61.....(951) 678-1661  
32637 Gruwell Street  
Wildomar, CA 92595  
Directions:  
N33 36.019 W117 16.736

Rancho Carrillo Station #62 - VOLUNTEER .....(951) 728-0600  
Verdugo Road  
San Juan Capistrano, CA 92693  
Directions:  
N33 32.422 W117 29.127

Poppet Flats Station #63.....(951) 849-2100  
49575 Orchard Street  
Banning, CA 92220  
Directions:  
N33 50.727 W116 51.660

Sycamore Creek Station #64 ..... (951) 277-5261  
25310 Campbell Ranch Road  
Corona, CA 92883  
Directions:  
N33 44.518 W117 26.099

Kennedy Park Station #65 .....(951) 924-3253  
15111 Indian Avenue  
Moreno Valley, CA 92551  
Directions:  
N33 54.0719 W117 14.1049

Beaumont City Station #66 .....(951) 845-3718  
628 Maple Street  
Beaumont, CA 92223  
Directions:  
N33 55.712 W116 58.376

Mesa View Station #67 .....(760) 340-1120  
73200 Mesa View Drive  
Palm Desert, CA 92260  
Directions:  
N33 41.560 W116 23.481

Menifee Station #68..... (951) 679-5163  
26020 Wickerd Road  
Menifee, CA 92584  
Directions:  
N33 38.943 W117 12.279

North Rancho Mirage Station #69.....(760) 321-9399  
 71751 Gerald Ford Drive  
 Rancho Mirage, CA 92270  
Directions:  
 N33 47.2143 W116 24.4791

La Quinta – PGA West Station #70.....(760) 564-2122  
 54001 Madison Street  
 La Quinta, CA 92274  
Directions:  
 N33 39.356 W116 14.147

North Palm Desert Station #71 .....(760) 346-3335  
 73995 Country Club Drive  
 Palm Desert, CA 92260  
Directions:  
 N33 45.428 W116 21.439

Valle Vista Station #72.....(951) 927-1241  
 25175 Fairview Avenue  
 Hemet, CA 92544  
Directions:  
 N33 45.538 W116 53.588

Rancho California Station #73 .....(951) 699-0351  
 27415 Enterprise Circle West  
 Temecula, CA 92590  
Directions:  
 N33 31.003 W117 10.064

Rancho Capistrano Station #74 - VOLUNTEER .....(951) 674-3571  
 35420 Calle Grande  
 Lake Elsinore, CA 92530  
Directions:  
 N33 36.4674 W117 21.4672

Bear Creek Station #75.....(951) 698-8338  
 38900 Clinton Keith Road  
 Murrieta, CA 92562  
Directions:  
 N33 34.2830 W117 15.8393

Menifee lakes Station #76.....(951) 679-2241  
 29950 Menifee Road  
 Menifee, CA 92584  
Directions:  
 N33 40.1306 W117 9.1685

Lake Riverside Station #77 .....(951) 763-0667  
 41610 Lakeshore Boulevard  
 Aguanga, CA 92536  
Directions:  
 N33 31.0309 W116 48.0776

West San Jacinto Station #78 .....(951) 654-7637  
 2450 Cottonwood Avenue  
 San Jacinto, CA 92582  
Directions:  
 N33 47.209 W117 00.736

Coachella Station #79 .....(760) 398-8895  
 1377 6<sup>th</sup> Street  
 Coachella, CA 92236  
Directions:  
 N33 40.6755 W116 10.6876

Shadow Hills Station #80 .....(760) 345-3867  
 37860 Adams Street  
 Indio, CA 92201  
Directions:  
 N33 45.758 W116 17.163

North Bermuda Dunes Station #81 ..... (760) 772-4391  
 37955 Washington Street  
 Palm Desert, CA 92260  
Directions:  
 N33 46.3906 W116 18.1762

Lake Hills Station #82 .....(951) 325-3074  
 17452 Lakepointe Drive  
 Riverside, CA 92503  
Directions:  
 N33 52.0316 W117 27.5321

French Valley Station #83 ..... (951) 696-0962  
 37500 Sky Canyon Drive  
 Murrieta, CA 92563  
Directions:  
 N33 34.653 W117 07.785

Parkview Station #84 .....(951) 693-0683  
 30650 Pauba Road  
 Temecula, CA 92592  
Directions:  
 N33 29.851 W117 07.320

McVicker Park Station #85..... (951) 245-2185  
 29405 Grand Avenue  
 Lake Elsinore, CA 92530  
Directions:  
 N33 41.168 W117 23.800

Indio Station #86 .....(760) 342-0726  
 44990 Jackson Street  
 Indio, CA 92201  
Directions:  
 N33 42.479 W116 12.957

North Indio Station #87 .....(760) 342-2774  
 43715 Madison Street  
 Indio, CA 92201  
Directions:  
 N33 43.785 W116 13.010

West Indio Station #88.....(760) 342-4495  
 46621 Madison Street  
 Indio, CA 92201  
Directions:  
 N33 42.633 W116 15.105

Banning Station #89.....(951) 922-3230  
 172 North Murray Street  
 Banning, CA 92220  
Directions:  
 N33 55.572 W116 52.535

North Perris Station #90.....(951) 657-4935  
 333 Placentia Avenue  
 Perris, CA 92570  
Directions:  
 N33 50.058 W117 13.307

College Park Station #91 ..... (951) 924-2714  
 16110 Lasselle Street  
 Moreno Valley, CA 92553  
Directions:  
 N33 53.370 W117 12.302

Wolf Creek Station #92 .....(951) 302-1497  
 32364 Overland Trail  
 Temecula, CA 92592  
Directions:  
 N33 28.631 W117 05.747



La Quinta North Station #93 .....(760) 346-7663  
44555 Adams Street  
La Quinta, CA 92253  
Directions:  
N33 43.638 W116 17.327

Canyon Hills Station #94.....(951) 246-2293  
21775 Railroad Canyon Road  
Lake Elsinore, CA 92532  
Directions:  
N33 39.732 W117 17.940

**Dispatch Contracts**

Idyllwild Fire Protection District Station #621 .....(951) 659-2153  
54160 Marantha Road  
Idyllwild, CA 92549  
Directions:  
N33 44.819 W116 42.915

Pechanga Fire Department Station #277 .....(951) 506-5332  
48240 Pechanga Road  
Temecula, CA 92592  
Directions:  
N33 26.998 W117 05.517

Morongo Fire Department Station #278 .....(951) 849-7194  
11581 Potrero Road  
Banning, CA 92220  
Directions:  
N33 57.137 W116 49.818

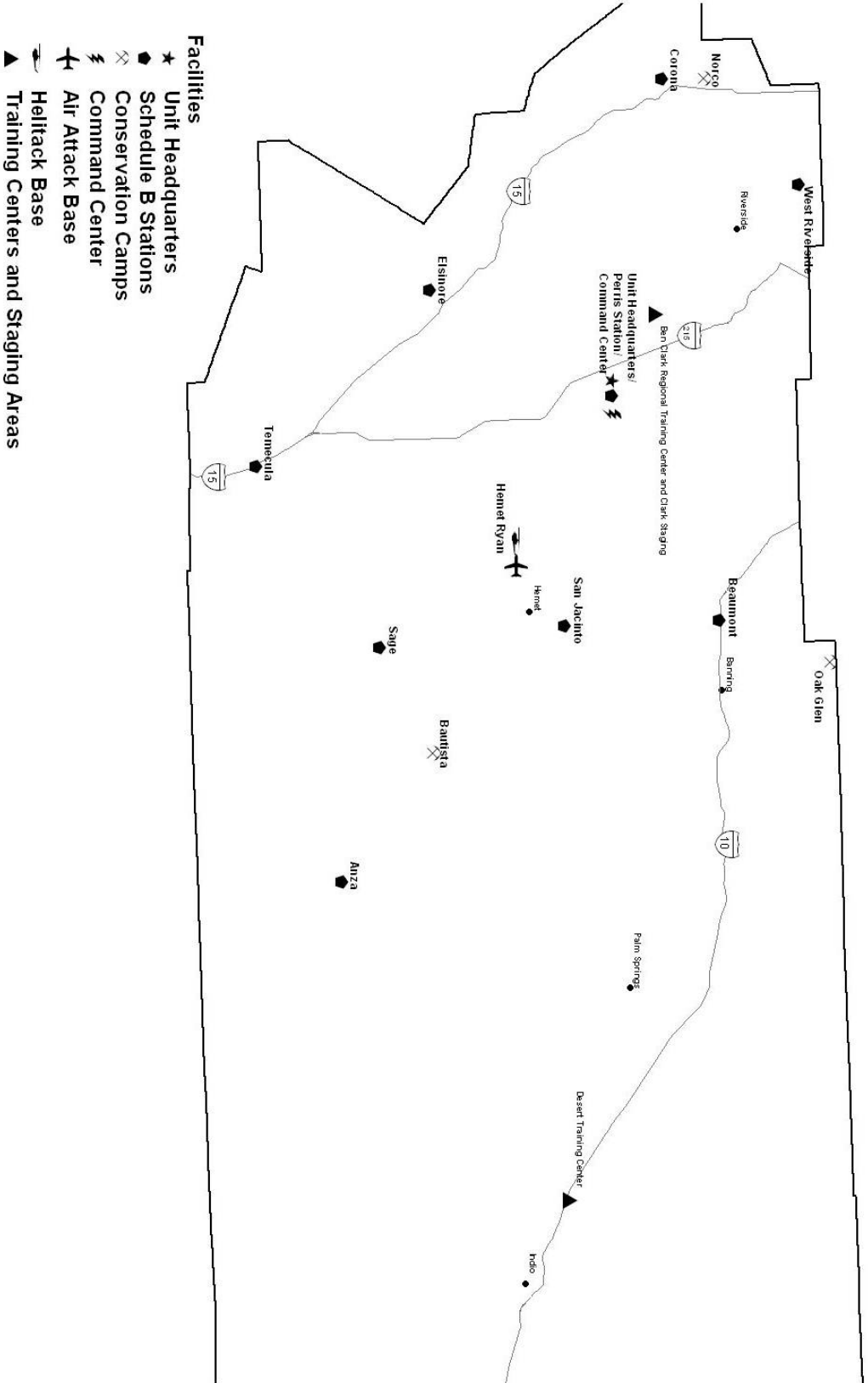
**Staging Area**

Clark Staging .....(951) 486-2954  
3423 Davis Street  
Riverside, CA 92518  
Directions:  
N33 52.4978 W117 18.1554

**Air Attack/Helitack Base**

Ryan ..... (951) 652-2066  
4710 West Stetson Avenue  
Hemet, CA 92343  
Directions:  
N33 43.913 W117 01.487

# Riverside Unit



**Santa Clara Unit (SCU)**.....(408) 779-2121

**CALL SIGN "MORGAN HILL"**

15670 Monterey Street  
Morgan Hill, CA 95037

**Directions:**

US101 to Tennant Av Exit 365, West to Monterey St, South to Station #1/11 located on left.

N37 06.512 W121 38.179

ECC 24-Hour Emergency .....(408) 779-4111

ECC 24-Hour Business Number .....(408) 779-6611

**Schedule B Stations**

Alma Station #13.....(408) 354-5050

19650 Santa Cruz Highway  
Los Gatos, CA 95023

**Directions:**

Hwy 17 south of Hwy 85 at Lexington Reservoir follow the CDF signs.

N37 11.096 W121 59.432

Almaden Station #22.....(408) 268-1600

20255 McKean Road  
San Jose, CA 95140

**Directions:**

Hwy 85, South on Almaden Expy (Exit6), Right on Harry Rd, Left on McKean Rd. The station is on right just pass San Jose Fire Station #28.

N37 11.955 W121 49.395

Castle Rock Station #26 .....(209) 835-8853

16502 Schulte Road  
Tracy, Ca 95376

**Directions:**

I-580 Exit 67 north on Patterson Pass Rd right on Schulte Rd to the station I-205 Exit 2 North on Mountain House Pkwy left on Schulte Rd to the station.

N37 43.297 W121 30.851

Coyote Station #21 .....(408) 842-4012

Canada and Hot Springs Road  
Gilroy, CA 95020

**Directions:**

From US101 Exit 357 east on Leavesley Rd, North on New Ave. From Hwy 152 North on Ferguson Rd, North on New Ave North on New Ave then right on Roop Ave. Roop Ave turns into Hot Springs Road. The station is on right east of Coyote Lake.

N37 04.287 W121 28.666

Del Puerto Station #15.....(209) 892-5781  
2142 Sperry Road  
Patterson, CA 95363  
Directions:  
East of I-5 at Exit 434 Diablo Grande Pkwy/Sperry Avenue.  
N37 27.853 W121 09.959

Morgan Hill Station #11.....(408) 779-5136  
15670 Monterey Street  
Morgan Hill, CA 95037  
Directions:  
US101 to Tennant Av Exit 365, West to Monterey St, South to Station #1 and 11 located  
on left.  
N37 06.512 W121 38.179

Pacheco Station #31.....(408) 842-4221  
12280 Pacheco Pass Hwy  
Hollister, CA 95023  
Directions:  
Hwy 152 east of Hwy 156 and Casa de Fruta.  
N37 00.773 W121 20.881

Smith Creek Station #12.....(408) 274-0766  
22805 Mt. Hamilton Road  
San Jose, CA 95140  
Directions:  
From I 680, east on Alum Rock (Hwy 130) Exit 2A, Right on Mt. Hamilton Rd, the station  
is located east of Quimby Rd.  
N37 19.433 W121 40.114

Stevens Creek Station #23.....(408) 867-3682  
13326 Stevens Canyon Road  
Cupertino, CA 95014  
Directions:  
I-280 Exit 13, South on Foothill Expwy road turns into Stevens Canyon the station is on  
left.  
N37 17.131 W122 04.713

Sunol Station #14.....(925) 862-2197  
11345 Pleasanton-Sunol Road  
Pleasanton, CA 94566  
Directions:  
South I-680 west Exit 22, Sunol, Left on Pleasanton-Sunol Rd, the station is on the  
right.  
North I-680, west Exit 21A Hwy 84 Paloma Rd. Right on Pleasanton-Sunol Rd, the  
station is on left.  
N37 35.774 W121 52.869

Sunshine Station #16  
11851 Marsh Creek Road .....  
(25) 672-6495

Directions:

I-680 Exit 46B, east on Ygnacio Valley Road right on Clayton Rd turns into Marsh Creek Rd. The station is on the left. I-580 Exit 55, north on Vasco Rd, right on Marsh Creek Rd The station is on right.  
N37 54.080 W121 51.958

Sweetwater Station #25 ..... (530) 589-3103

47625 Mines Road  
Livermore, CA 94550

Directions:

Mines Rd, just north of San Antone Valley Rd Del Puerto Canyon Rd intersection.  
N37 23.484 W121 29.572

**Schedule A Stations**

South Santa Clara County Fire District Station #2 ..... (408) 842-3713

10810 North Name Uno  
Gilroy, CA 95020

Directions:

SE Corner of US101 and Exit 360 Masten Rd.  
N37 03.438 W121 34.955

South Santa Clara County Fire District Station #3 ..... (408) 842-3138

3050 Hecker Pass  
Gilroy, CA 95020

Directions:

Hwy 152 west of Gilroy at Gilroy Gardens Theme Park.  
N37 00.668 W121 37.605

**Helitack Base**

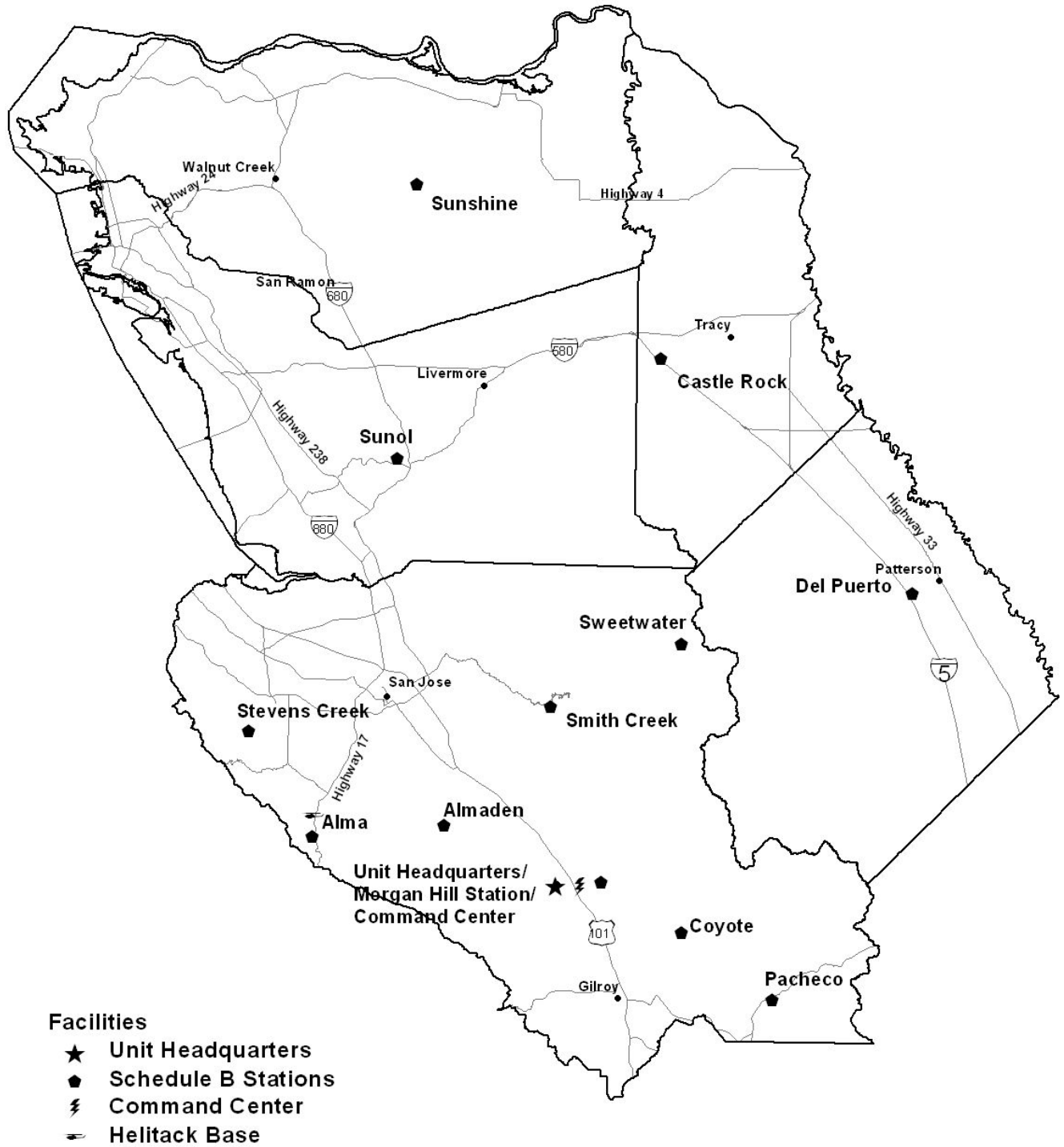
Alma ..... (408) 354-4806

19650 Santa Cruz Highway  
Los Gatos, CA 95023

Directions:

Hwy 17 south of Hwy 85 at Lexington Reservoir follow the CDF signs.  
N37 11.092 W121 59.398

# Santa Clara Unit



**Shasta –Trinity Unit (SHU)**.....(530) 225-2418

**CALL SIGN “REDDING”**

875 Cypress Avenue.....(530) 225-2419  
Redding, CA 96001

**Directions:**

N40 34.372 W122 23.071

ECC 24-Hour Emergency Number.....(530) 243-1434

ECC 24-Hour Business Number .....(530) 225-2411

**Resource Management**

Weaverville Forest Practice Office .....(530) 623-5681

34400 Hwy 3  
Weaverville CA, 96093

**Directions:**

N40 45.2383 W122 54.4350

**Conservation Camps**

Sugar Pine Camp.....(530) 472-3121

15905 Sugar Pine Camp Rd  
Bella Vista CA 96008

**Directions:**

On Sugar Pine Camp Rd approx 3 miles north of Hwy 299 E .  
N40 45.418 W122 05.565

Trinity River.....(530) 286-2880

3325 Pettijohn Rd  
Lewiston CA 96052

**Directions:**

On Pettijohn Rd approx 3 miles NW of Trinity Dam Blvd.  
N40 47.462 W122 47.697

**Schedule B Stations**

Big Bend Station #19 .....(530) 337-6921

25017 Big Bend Rd  
Big Bend CA 96011

**Directions:**

On Big Bend Rd, 16 miles north of Hwy 299E.  
N41 00.989 W121 54.285

Buckhorn Station #34.....(530) 472-3228  
30377 Oak Run to Fern Rd  
Whitmore CA 96096  
Directions:  
Oak Run to Fern Rd, approx 7 miles east of Oak Run.  
N40 41.969 W121 55.594

Burney Station #14 .....(530) 335-2203  
37966 Hwy 299E  
Burney CA 96013  
Directions:  
On Hwy 299 E approx 54 miles from Interstate 5.  
N40 55.213 W121 37.947

Diddy Wells Station # 74.....(530) 472-3222  
25830 Hwy 299E  
Bella Vista CA 96008  
Directions:  
On Hwy 299 E approx 19 miles from Interstate 5.  
N40 42.294 W122 05.772

Fawn Lodge Station # 61 .....(530) 778-3720  
60 Fawn Lodge Rd  
Lewiston CA 96052  
Directions:  
On Hwy 299 W approx 25 miles west of Redding.  
N40 40.588 W122 50.125

Hayfork Station # 62 .....(530) 628-4755  
5 One Wizard Way  
Hayfork CA 96041  
Directions:  
.33 miles west of Hwy 3/Riverview Rd intersection.  
N40 33.010 W123 11.772

Hillcrest Station # 75.....(530) 337-6281  
31386 Hwy 299 E  
Montgomery Creek CA  
Directions:  
On Hwy 299 E approx 30 miles east of Interstate 5.  
N40 52.087 W121 53.135



Ono Station # 57 .....(530) 396-2202  
11518 Platina Rd  
Igo, CA 96047  
Directions:  
On Platina Rd, approx 15 miles west of Redding.  
N40 25.475 W122 44.019

Redding Station # 43 .....(530) 224-2440  
6103 Airport Rd  
Redding CA 96002  
Directions:  
On Airport Rd approx 3 miles south of Hwy 44.  
N40 30.923 W122 17.818

Shasta Station # 58.....(530) 225-2501  
16064 Homestake Rd  
Redding CA 96033  
Directions:  
On Hwy 299 W / Iron Mt Rd intersection, 2 miles west of Redding.  
N40 44.983 W122 37.230

Shingletown Station #22 .....(530) 474-3115  
32249 Hwy 44  
Shingletown CA 96088  
Directions:  
On Hwy 44 approx 33 miles east of Interstate 5.  
N40 29.883 W121 50.848

Weaverville Station # 60 .....(530) 623-4201  
34400 Hwy 3  
Weaverville CA 06093  
Directions:  
On Hwy 3 approx 3 miles east of Hwy 299W.  
N40 44.006 W122 55.664

Whitmore Station # 35 .....(530) 472-3227  
11787 Ponderosa Way  
Whitmore CA 96096  
Directions:  
At Whitmore Rd/Ponderosa Way intersection, Approx 29 miles east of Redding  
N40 37.810 W121 53.355

**Air Attack Base**

Redding .....(530) 226-2795

6101 Airport Rd  
Redding CA 96002

Directions:

On Airport Rd approx 3 miles south of Hwy 44.  
N40 30.746 W122 17.489

**Other Facilities - Staging**

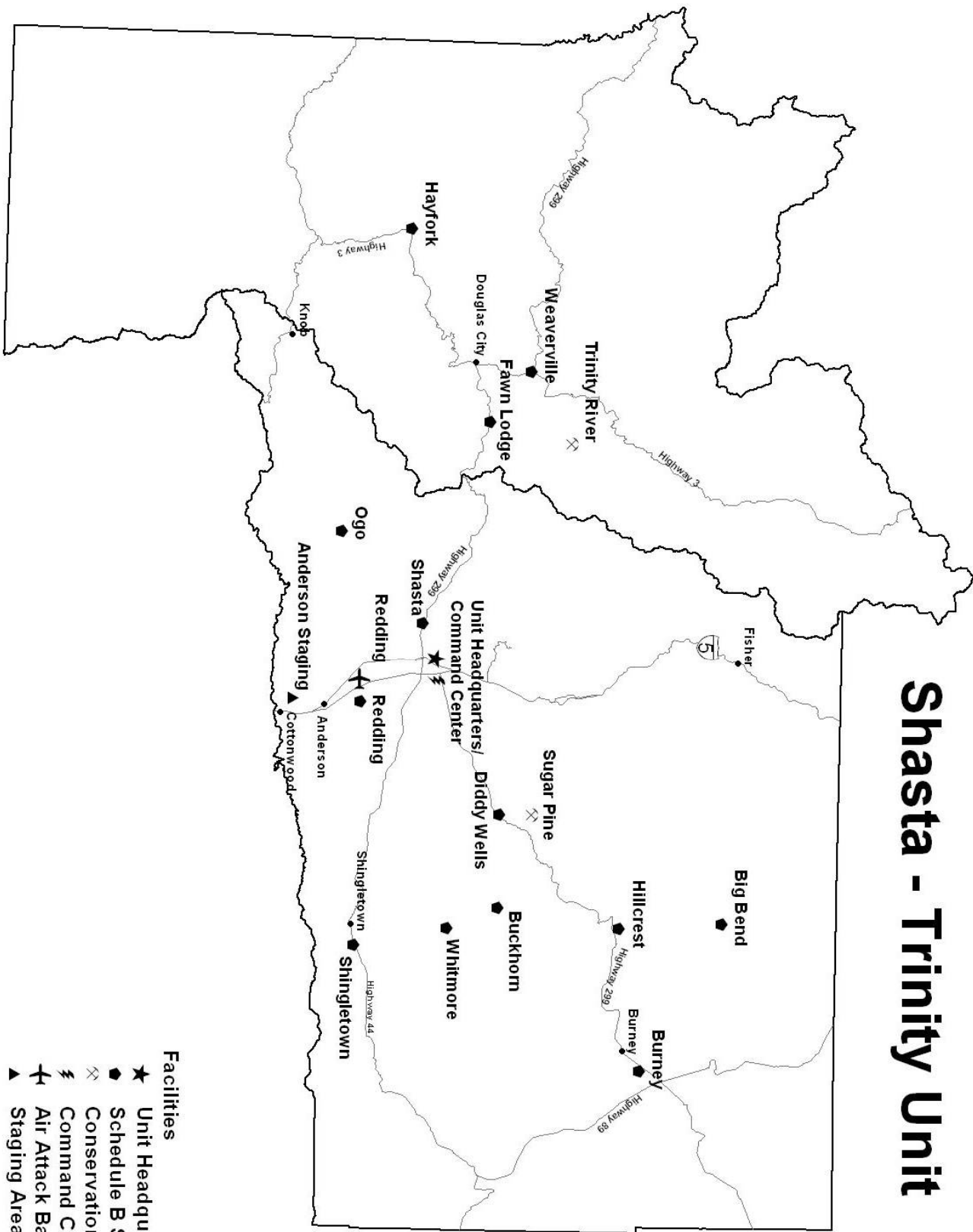
Shasta District Fair Grounds (AKA "Anderson Staging").....(530) 378-6789

1890 Briggs St  
Anderson, CA 96007

Directions:

Off of Hwy 273, 1.7 miles north of Interstate 5 off ramp.,  
N40 37.2400 W122 18.4450

# Shasta - Trinity Unit



- Facilities**
- ★ Unit Headquarters
  - ◆ Schedule B Station
  - ⊠ Conservation Camp
  - ⚡ Command Center
  - ✈ Air Attack Base
  - ▲ Staging Area

**Siskiyou Unit (SKU)** ..... (530) 842-3516

**CALL SIGN “YREKA”**

1809 Fairlane Road  
P O Box 128  
Yreka, CA 96097

**Directions:**

Take the south Yreka off ramp (I5), turn east and go to the stop sign at Fairlane Rd, turn south. Headquarters is on the right, next to the freeway.  
N41 41.888 W122 38.261

ECC 24-Hour Emergency Number (Unlisted) ..... (530) 842-3515

ECC 24-Hour Business Number ..... (530) 842-7066

**Resource Management**

Fort Jones Area Forester ..... (530) 842-3516

**Conservation Camps**

Deadwood..... (530) 468-2235

17140 McAdams Creek Road  
Fort Jones, CA 96032

**Directions:**

N41 40.546 W122 49.503

**Schedule B Stations**

Fort Jones Station..... (530) 468-2696

12137 Main Street  
P O Box 9  
Fort Jones, Ca 96032

**Directions:**

Take Hwy 3 west from Yreka, drive approximately 15 miles to the town of Fort Jones, The station is on the right just as you get into town.

N41 36.542 W122 50.444

Hornbrook Station ..... (530) 475-3582

P O Box 318  
Hornbrook, CA 96044

**Directions:**

Go north on I5 from Yreka approximately 15 miles to the Henley/Hornbrook off ramp, take that and turn west at the bottom of the ramp, drive approximately 200 yards and turn right on the first and only paved road, the entrance to the station is on the right.

N41 54.005 W122 34.177

Macdoel Station .....(530) 398-4331  
101 Meiss Lake Road  
Macdoel, CA 96058  
Directions:  
Take the Meiss Lake Rd turn off of Hwy 97 just south of Macdoel, turn east, drive approximately 200 yards and the station is on the left.  
N41 49.388 W122 00.409

McCloud Station.....(530) 964-2150  
1509 Squaw Valley Road  
P O Box 885  
McCloud, CA 96057  
Directions:  
Take Squaw Valley Road south off of Hwy 89 at the town of McCloud, drive approximately 3 miles, station is on the right just past the golf course.  
N41 14.237 W122 08.338

Pondosa Station.....(530) 598-2631  
29599 Hwy 89  
P O Box 885  
McCloud, CA 96057  
Directions:  
The station is on the north side of Hwy 89 between McCloud and Hwy 299. Approximately 1 mile from the Dana/McArthur cut-off or 12 miles from Bartle.  
N41 09.3000 W121 39.2640

Weed Station .....(530) 938-2322  
300 Highway 97  
P O Box 704  
Weed, CA 96094  
Directions:  
From Weed take Hwy 97 north, just as you get past the bridge over the railroad tracks you will turn left as if you were going into the rest area. The station is to the right of the rest area.  
N41 25.601 W122 23.436

Yreka Station .....(530) 842-4359  
1809 Fairlane Road  
P O Box 128  
Yreka, CA 96097  
Directions:  
Take the south Yreka off ramp (I5), turn east and go to the stop sign at Fairlane Rd, turn south. Headquarters is on the right, next to the freeway.  
N41 41.888 W122 38.261

## Lookouts

Paradise.....(530) 598-2690

P O Box 128

Yreka, CA 96097

Directions:

N41 48.786 W122 32.589

Duzel Rock .....(530) 598-2635

P O Box 9

Fort Jones, CA 96032

Directions:

N41 31.555 W122 43.255

Quartz Hill .....(530) 598-2634

P O Box 9

Fort Jones, CA 96032

Directions:

N41 35.941 W122 56.152

Siskiyou Bear .....(530) 598-2633

P O Box 885

McCloud, CA 96057

Directions:

N41 18.30000 W121 43.4000

## Air Attack Bases and Reload Bases

Klamath Falls (USFS) .....(541) 883-6853

P O Box 1390

Klamath Falls, OR 97601

Directions:

N42 9.6167 W122 52.7333

Medford (USFS).....(541) 858-2340

P O Box 22

Medford, CA 97501

Directions:

N42 22.5833 W122 42.7333

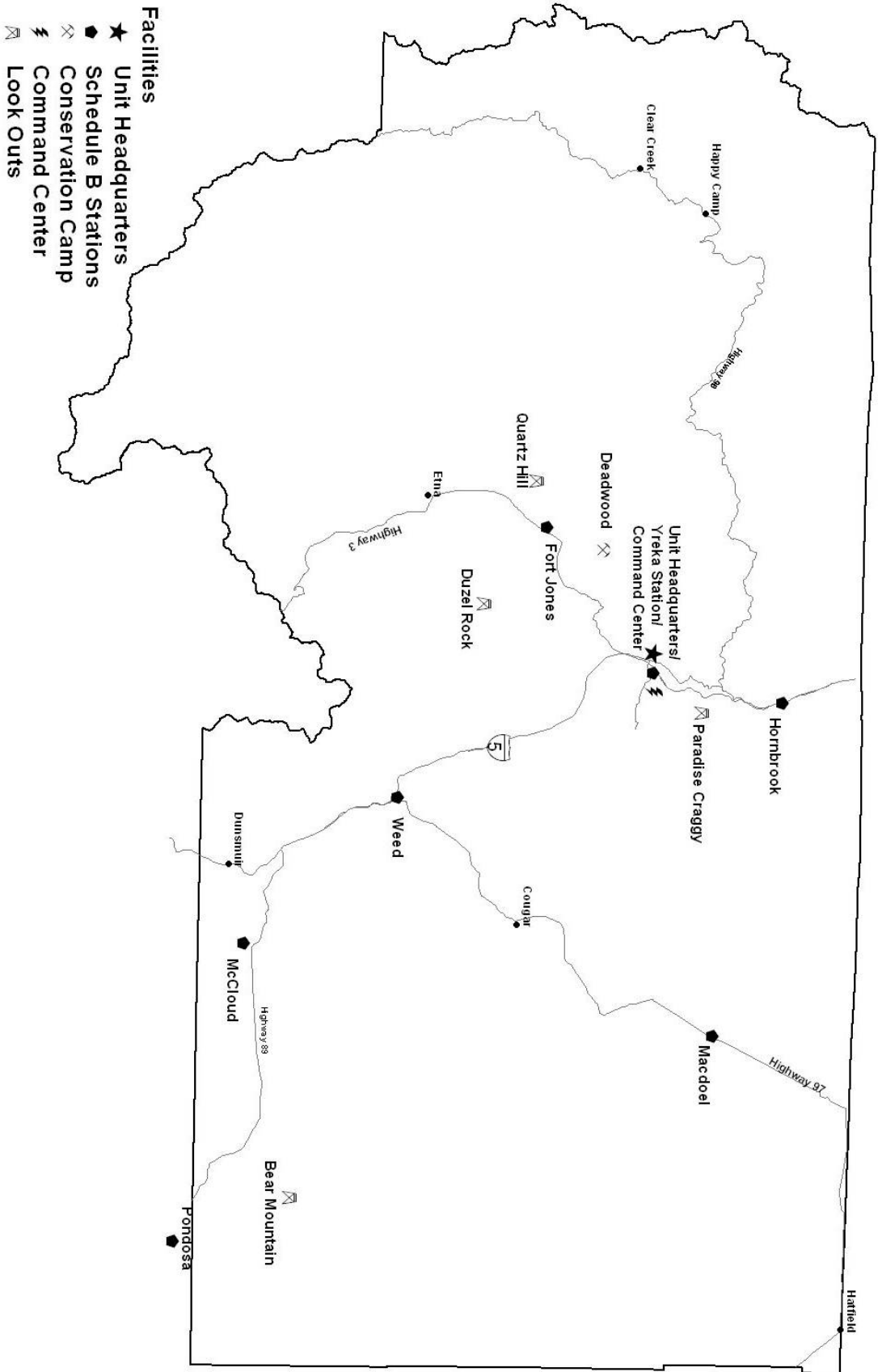
Siskiyou County (Reload) .....(530) 459-5453  
1312 Fairlane Road .....(530) 841-4600  
Yreka, CA 96097

Directions:

Take Airport road north from the town of Montague. The airport is approximately 5 miles north of town on the east side of the road.

N41 46.8833 W122 28.0833

# Siskiyou Unit





**San Luis Obispo Unit (SLU)**.....(805) 543-4244

**CALL SIGN "SAN LUIS"**

635 N. Santa Rosa  
San Luis Obispo, CA 93405

**Directions:**

From Atascadero head south on Hwy 101. Take the San Rosa St. exit. Turn right on Hwy 1/Olive St. Turn right onto Santa Rosa St.  
N35 18.144 W120 40.648

ECC 24-Hour Emergency .....(805) 543-4242  
ECC 24-Hour Business Number .....(805) 547-9331  
ECC 24-Hour Business Number .....(805) 543-4244  
Ext. 2440

**Conservation Camps**

Cuesta .....(805) 543-9570

Camp San Luis Obispo  
Route 2, Box 427  
San Joaquin Building 962  
San Luis Obispo, CA 93401

**Directions:**

N35 19.767 W120 44.003

Ventura .....(805) 983-3960

2800 Wright  
Camarillo, CA 93010

**Directions:**

N34 14.770 W119 06.403

**Schedule B Stations**

Cambria Station #11 .....(805) 927-4262

6126 Covertly Lane  
Cambria, CA 93428

**Directions:**

From Paso Robles head west on Hwy 46. Turn right onto Hwy 1. Station is in the town of Cambria on Covertly lane.  
N35 34.321 W121 06.282

Cayucos Station #11 .....(805) 995-1133

Highway 1 at Chaney  
Cayucos, CA 93430

**Directions:**

From Morro Bay head north on Hwy 1 Station is in Cayucos on Highway 1.  
N35 25.285 W120 52.621

La Panza Station #41.....(805) 438-5460  
5398 Pozo Road  
Santa Margarita, CA 93453  
Directions:  
From Paso Robles head south on Hwy 101. Exit onto Hwy 58 East. Turn right onto Pozo Road.  
N35 23.018 W120 11.303

Las Tablas Station #35 .....(805) 238-4592  
275 Cypress Mountain Drive  
Paso Robles, CA 93446  
Directions:  
From Atascadero head north on Hwy 101. Take the Hwy 46 exit. Turn left/west on Hwy 46/CR G14. Stay straight to go onto Chimney Rock. Turn left onto Cypress.  
N35 39.419 W120 55.402

Nipomo Station #20 .....(805) 929-3911  
450 Pioneer Ave.  
Nipomo, CA 93444  
Directions:  
From Pismo head south on Hwy 101. Take the Tefft St. exit 179 and turn left on Tefft. Turn left on N. Oak Glen. Turn left on Pioneer.  
N35 02.452 W120 29.244

Parkhill Station #40 .....(805) 438-5426  
6140 Parkhill Road  
Santa Margarita, CA 93453  
Directions:  
From Atascadero head south on 101. Take Hwy 58 east. Turn right onto Parkhill Road.  
N35 24.494 W120 32.801

Paso Robles Station #13 .....(805) 238-2211  
2510 Ramada Drive  
Paso Robles, CA 93446  
Directions:  
From Atascadero head north on Hwy 101. Take the Hwy 46 W. exit. Turn right on Cayucos St. Turn right on Ramada.  
N35 34.875 W120 41.751

San Luis Obispo Station #12 .....(805) 543-4244  
635 N. Santa Rosa  
San Luis Obispo, CA 93405  
Ext. 2399  
Directions:  
From Atascadero head south on Hwy 101. Take the San Rosa St. exit. Turn right on Hwy 1/Olive St. Turn right onto Santa Rosa St.  
N35 18.144 W120 40.648

Shandon Station #31 .....(808) 238-4957  
 501 W. Centre Street  
 Shandon, Ca 93461  
Directions:  
 From Atascadero head east on Hwy 41. Hwy 41 is Centre St. in the town of Shandon.  
 N35 39.355 W120 22.918

**Schedule A Stations**

Avila Valley Station #62 .....(805) 595-2115  
 1551 Sparrow Road  
 San Luis Obispo, CA 93405  
Directions:  
 From San Luis Obispo head south on Hwy 101. Take the San Luis Bay Dr. exit and turn right Turn right onto Sparrow St.  
 N35 11.616 W120 43.091

Creston Station # 43 .....(805) 238-7861  
 510 Swayze Street  
 P O Box 143  
 Creston, CA 93432  
Directions:  
 N35 31.169 W120 31.287

Heritage Ranch Station #33 .....(805) 227-6553  
 4840 Heritage Road  
 Paso Robles, CA 93446  
Directions:  
 N35 44.334 W120 52.386

Meridian Station #36 ..... (805) 237-3155  
 4050 Branch Road  
 Paso Robles, CA 93446  
Directions:  
 From Atascadero head north on Hwy 101. Take the Hwy 46 exit and turn right on 46.  
 Turn left on Branch Rd.  
 N35 39.636 W120 34.711

Mesa Station #22 .....(805) 473-7171  
 2391 Willow Road  
 Arroyo Grande, CA 93420  
Directions:  
 From San Luis Obispo head south on Hwy 101. Take Fair Oaks Ave exit 186 and turn right on Fair Oaks. Turn left on Valley Rd. Turn left on Hwy 1. Hwy 1 is Willow Road for a time.  
 N35 02.801 W120 35.286

Morro Toro Station #14 .....(805) 466-5089  
14970 Morro Road  
Paradise, CA 95969  
Directions:  
From San Luis Obispo head north on Hwy 101. Take Hwy 41 west in Atascadero.  
Station is on Hwy.  
N35 27.228 W120 45.007

Oak Shores Station #34.....(805) 472-9548  
2569 Shoreline Drive  
Oak Shores  
Paso Robles, CA 93446  
Directions:  
N35 44.942 W120 59.672

Pismo Beach Station #64.....(805) 773-7050  
998 Bello Street Ext. 6926  
Pismo Beach, CA 93449  
Directions:  
N35 08.646 W120 38.426

San Luis Obispo Airport Station #21 .....(805) 544-5105  
4671 Broad Street  
San Luis Obispo, CA 93401  
Directions:  
From Atascadero head south on Hwy 101. Turn onto Hwy 227 south. Station is on 227  
Broad St. Next to the Airport.  
N35 14.158 W120 38.097

Shell Beach Station #63.....(805) 773-7051  
2555 Shell Beach Road  
Pismo Beach, CA 93449  
Directions:  
N35 09.722 W120 40.999

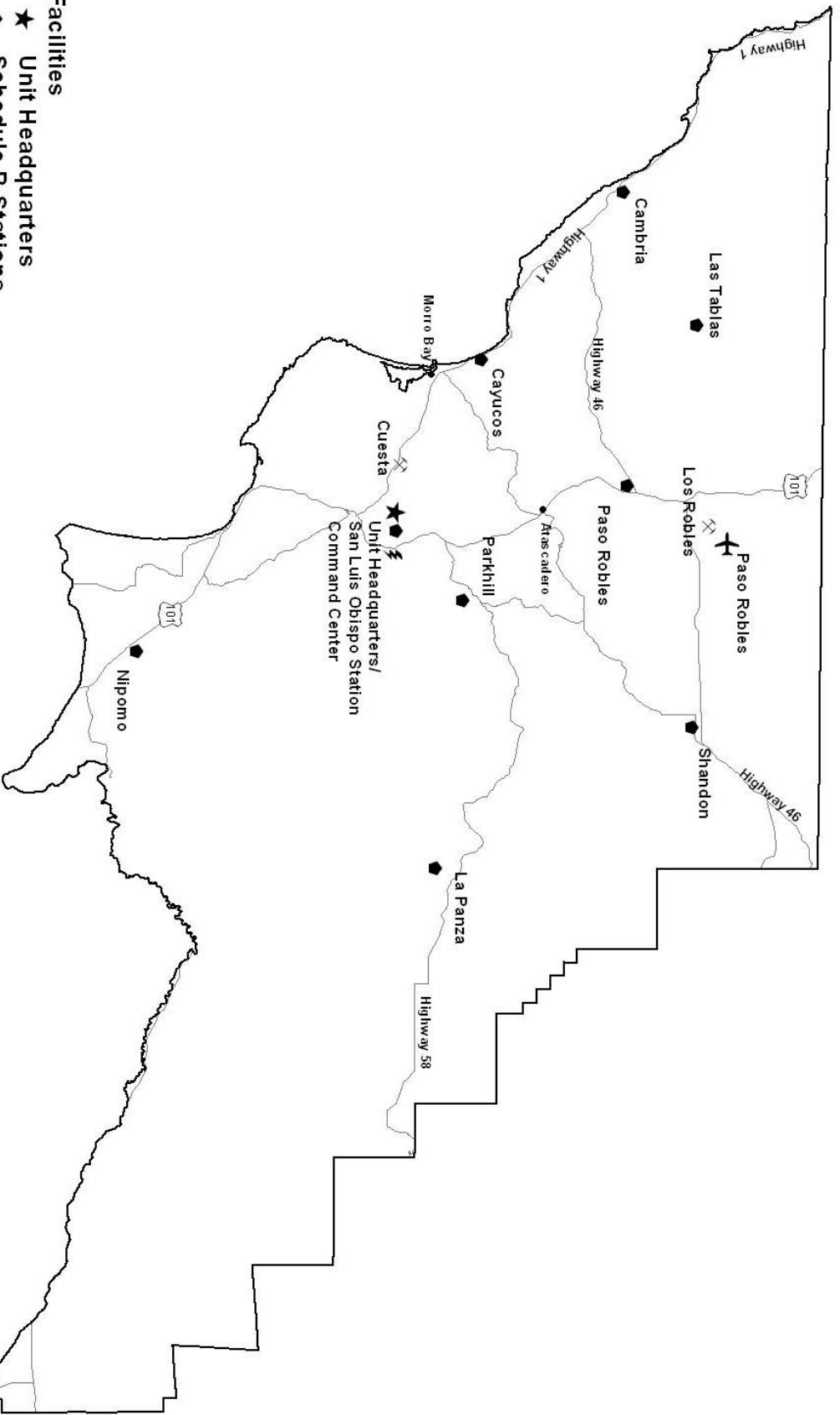
Simmler Station #42.....(805) 475-2322  
13080 Soda Lake Road  
P O Box 3099  
California City, CA 93453  
Directions:  
N35 19.2500 W120 0.1667

South Bay Station #15 .....(805) 528-1053  
2315 Bayview Heights Dr.  
Los Osos, CA 93402  
Directions:  
N35 18.650 W120 50.002

**Air Attack Bases**

Paso Robles .....(805) 238-1878  
3403 Taxiway Ave.  
Paso Robles, CA 93446  
Directions:  
From Hwy 46 go north on Airport Road.  
N35 40.672 W120 37.989

# San Luis Obispo Unit



- Facilities**
- ★ Unit Headquarters
  - ◆ Schedule B Stations
  - ⊗ Conservation Camps
  - ⚡ Command Center
  - ✈ Air Attack Base

**Tuolumne – Calaveras Unit (TCU) .....(209) 754-3831**

**CALL SIGN “SAN ANDREAS”**

785 Mountain Ranch Road  
San Andreas, CA 95249

**Directions:**

From Angels Camp head north on Hwy 49. Turn right on Mountain Ranch Rd. The station is on the left.

N38 11.505 W120 40.240

ECC 24-Hour Emergency .....(209) 754-1187

ECC 24-Hour Business .....(209) 754-0675

South Division Headquarters .....(209) 532-7424

18464 Striker Court  
Sonora, CA 95370

**Directions:**

From Sonora, head east on hwy 108,turn right on Mono Way, then right on Tuolumne Rd, go about 4 miles station will be on left.

N37 57.525 W120 19.081

**Forestry Training Program (FTP)**

Sierra Conservation Center .....(209) 984-4754

5100 O’Byrnes Ferry Road  
Jamestown, CA 95327

**Directions:**

N37 53.526 W120 32.659

**Conservations Camps**

Baseline .....(209) 984-5287

16809 New Peoria Flat Road  
Jamestown, CA 95327

**Directions:**

From Sonora, head west on Hwy 108 to O’Byrne’s Ferry Rd, turn right,1/2 turn right again go about 2 miles to camp.

N37 55.434 W120 31.764

Sierra Training Center..... (209) 984-4754

5100 O’Byrnes Ferry Road  
Jamestown, CA 95327

**Directions:**

From Sonora head west on Hwy 108, turn right on O’Byrne’s Ferry Rd about 3 miles, center will be on right.

N37 53.526 W120 32.659

Vallecito ..... (209) 736-4922  
3225 Six Mile Road  
P O Box 7  
Angels Camp, CA 95222  
Directions:  
From Angels Camp head east on Hwy 4 about 3 miles, turn left on Six Mile rd, follow that into camp.  
N38 04.988 W120 33.677

**Schedule B Stations**

Altaville Station ..... (209) 736-2037  
125 North Main Street  
Angles Camp, Ca 95222  
Directions:  
On Hwy 49 just north of the intersection of Hwy 4 in Angels Camp  
N38 06.376 W120 29.334

Arnold Station ..... (209) 795-1542  
2517 Highway 4  
Arnold, CA 95223  
Directions:  
On Hwy 4 east of Angels Camp just west of town of Arnold  
N38 14.101 W120 21.873

Blanchard Station..... (209) 852-2410  
2990 Highway 132  
La Grange, CA 95329  
Directions:  
From Sonora head west on Hwy 108. Turn left on La Grange Rd. Turn left on Bonds Flat Rd. Turn right onto Hwy 132 Station is on the right side.  
N37 40.747 W120 21.757

Copperopolis Station..... (209) 785-2234  
433 Main Street  
Copperopolis CA 95228  
Directions:  
From Angels Camp head west on Hwy 4 Turn left on O'Byrnes Ferry Rd. the station is on the left about a mile up.  
N37 58.768 W120 38.353



Esperanza Station.....(209) 754-4402  
 9740 Mountain Ranch Road  
 Mountain Ranch, CA 95246  
Directions:  
 From Angels Camp head north on Hwy 49 turn right onto Mountain Ranch in San Andreas. The Station is at intersection Mt. Ranch and Sheep Ranch past the town of Mountain Ranch.  
 N38 14.568 W120 30.936

Green Springs Station.....(209) 984-5574  
 11600 La Grange Road  
 Jamestown, CA 95327  
Directions:  
 From Sonora head west on Hwy 108. Turn left onto La Grange/J59. The station is on the right.  
 N37 50.057 W120 30.154

Groveland Station .....(209) 962-7821  
 10592 Merrell Road  
 P O Box 2  
 Groveland, CA 95321  
Directions:  
 From Sonora head west on Hwy 108. Turn left on Hwy 49 and go south. Turn left on Hwy 120. the station is on the right side in Groveland.  
 N37 50.057 W120 14.311

Hermit Springs Station .....(209) 419-4496  
 P O Box 635  
 West Point, CA 95255  
Directions:  
 Go east out of West Point on Winton Rd about 12 miles.  
 N38 25.512 W120 14.499

Murphys Station.....(209) 728-0398  
 33 Apple Blossom Drive  
 Murphys, CA 95255  
Directions:  
 Just east of town of Murphy's on Hwy 4 on left side.  
 N38 08.641 W120 27.061

San Andreas Station ..... (209) 754-2735  
785 Mountain Ranch Road  
San Andreas, CA 95249  
Directions:  
From Angels Camp head north on Hwy 49. Turn right on Mountain Ranch Rd. The station is on the left.  
N38 11.505 W120 40.240

Skull Creek Station ..... (209) 770-7094  
P O Box 166  
Arnold, CA 95233  
Directions:  
Take Highway 4 through Calaveras Big Trees State Park. Take the Stanislaus National Forest Service Road 5N20, east of Road 5N03  
N38 14.427 W120 12.488

Standard Station ..... (209) 532-8182  
18464 Striker Court  
Sonora, CA 95370  
Directions:  
Take Hwy 108 east of Sonora, turn right on Mono Way, then right on Tuolumne Rd, Station is on the left about 3 mi out.  
N37 57.525 W120 19.081

Twain Harte Station ..... (209) 586-3362  
22978 Meadow Drive  
P O Box 308  
Twain Harte, CA 95383  
Directions:  
From Sonora head east on Hwy 108. Turn left onto Twain Harte Dr. Turn left to go under the Twain Harte sign then left again at the Seven 11. The station is right in town.  
N38 02.329 W120 13.857

Valley Springs Station ..... (209) 772-4222  
1855 New Hogan Parkway  
Valley Springs, CA 95255  
Directions:  
From San Andreas head east on Hwy 12. Turn left on Hwy 26. Turn left onto Hogan Dam Rd. Just after the Chevron Station. Make a left onto Hogan Parkway towards the lake. The station is on left.  
N38 10.432 W120 48.300

West Point Station ..... (209) 293-7091  
P O Box 343  
West Point, CA 95255  
Directions:  
From San Andreas head north on Hwy 49 towards Jackson. Turn right on Hwy 26 in Mokelumne Hill. Stay on Hwy 26 the station will be on the right.  
N38 24.240 W120 31.587

**Schedule A Stations**

Mono Village Station #51 ..... (209) 532-5983  
19500 Hillsdale Drive  
Sonora, CA 95370  
Directions:  
Go east of Sonora on Hwy 108, take Mono Way Exit, head east on Mono Way to Hillsdale Dr, Turn right.  
N37 58.595 W120 19.493

**Lookouts**

Blue Mountain ..... (209) 770-7091  
P O Box 166  
Arnold, CA 95223  
Directions:  
N38 20.522 W120 21.908

**Air Attack/Helitack Base**

Columbia ..... (209) 532-2911  
10753 North Airport Road  
Columbia, CA 95310  
Directions:  
Just north of the town of Columbia on Parrots Ferry Rd. (AAB is on north end of runway)  
N38 02.169 W120 24.618

**Other Areas – Staging**

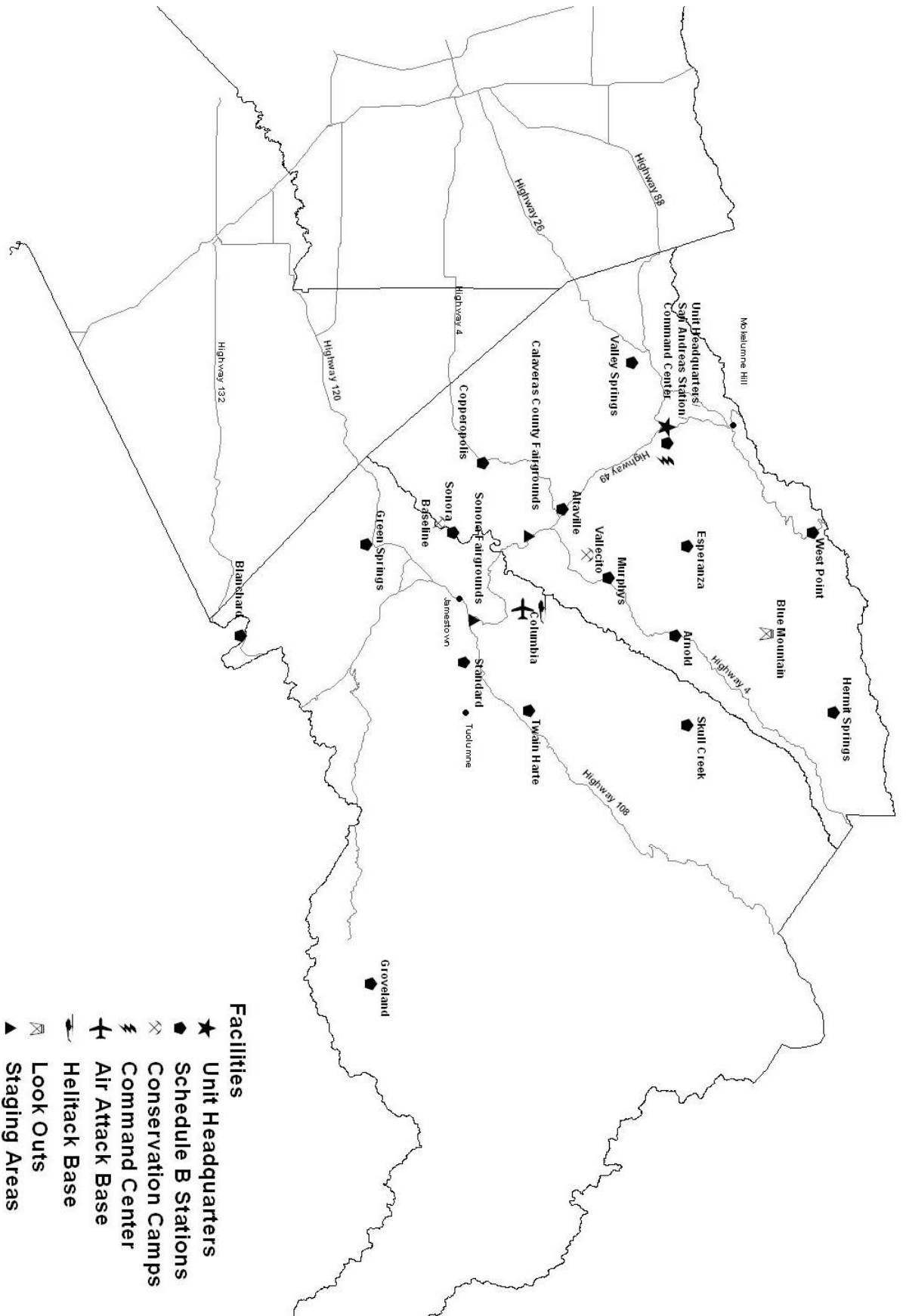
Frogtown (Calaveras County Fairgrounds)  
101 Frogtown Road  
P O Box 489  
Angels Camp, CA 95222  
Directions:  
1 mile south of Angels Camp on Highway 49  
N38 2.5700 W120 31.3600

Sonora Fairgrounds  
220 Southgate Dr  
Sonora, CA 95370

Directions:

Highway 49 just west of Sonora  
N37 58.3300 W120 23.2300

# Tuolumne - Calaveras Unit



- Facilities**
- ★ Unit Headquarters
  - ◆ Schedule B Stations
  - ✕ Conservation Camps
  - ⚡ Command Center
  - ✈ Air Attack Base
  - 🚁 Helitack Base
  - 🔭 Look Outs
  - ▲ Staging Areas

**Tehama-Glenn Unit (TGU)**.....(530) 528-5199

**CALL SIGN “RED BLUFF”**

604 Antelope Boulevard  
Red Bluff, CA 96080

**Directions:**

From Red Bluff, I5 to Antelope Blvd., east on Antelope Blvd approx. 1.5 miles. HQ is on the North side of Antelope cross of Mulberry Ave.  
N40 11.183 W122 12.362

Tehama – Glenn Unit ECC  
605 Antelope Boulevard  
Red Bluff, CA 96080

**Directions:**

From Red Bluff, I5 to Antelope Blvd., east on Antelope Blvd approx. 1.5 miles. ECC is on the South side of Antelope cross of Philbrook Ave.  
N40 11.183 W122 12.362

ECC 24-Hour Emergency Number.....(530) 527-2241  
ECC 24-Hour Business Number .....(530) 529-8542

**Conservation Camps**

Ishi ..... (530) 597-2352

30502 Plum Creek Road  
Paynes Creek, CA 96075

**Directions:**

From Red Bluff, Hwy 36E approx. 23 miles to Paynes Creek. Paynes Creek to Plum Creek Rd. Approx 2.5 miles down Plum Creek.  
N40 18.844 W121 53.805

Salt Creek .....(530) 833-5562

10655 Round Valley Road  
Paskenta, CA 96074

**Directions:**

From Corning, I5 to Corning Rd. West on Corning Rd. (becomes Paskenta Rd) approx. 13 miles. Paskenta Rd. to Round Valley Rd (at the Y in road) approx. 7 miles. Camp located approx. 8 miles south west of Paskenta on Round Valley Rd.  
N39 48.771 W122 37.664

Valley View .....(530) 968-5355

3337 County Road 307 ..... Shop (530) 968-5221  
Elk Creek, CA 95939

**Directions:**

From Willows, I5 to Hwy 162. West on 162 approx. 31 miles to Road 306. North on 306 to Road 307. West on Road 307 (also known as Forest Highway 7) approx. 14 miles.  
N39 38.764 W122 43.320

## Schedule B Stations

Baker Station .....(530) 527-2635

14800 Bowman Road  
Cottonwood, CA 96022

Directions:

From Red Bluff, west on Hwy 36W approx. 17 miles to Bowman Rd. Station located on corner of Bowman Rd/36W.

N40 16.832 W122 29.566

Bowman Station.....(530) 347-3473

18355 Bowman Road  
Cottonwood, CA 96022

Directions:

From Red Bluff, north on I5 approx. 13 miles to Bowman Rd. West on Bowman Rd approx. 3 miles.

N40 20.8910 W122 21.2620

Elk Creek Station .....(530) 968-5325

3288 Ivory Mill Road  
Elk Creek, CA 95939

Directions:

From Willows, I5 to Hwy 162. West on 162 approx. 23 miles to Road 306. South on Road 306 to Ivory Mill Rd. approx. 2 miles.

N39 35.343 W122 33.282

Manton Station.....(530) 474-3124

31200 Manton Road  
Manton, CA 96059

Directions:

From Red Bluff, 36E to Manton Rd approx. 13 miles. Follow Manton Rd. for approx. 14 miles. Station located south of the Manton store on the west side of Manton Rd.

N40 25.932 W121 48.803

Paskenta Station.....(530) 833-5504

12960 Toomes Camp Road  
Paskenta, CA 96074

Directions:

From Corning, I5 to Corning Rd. West on Corning Rd. (becomes Paskenta Rd) approx. 13 miles. Paskenta Rd. to Toomes Camp Rd. Station located approx. 2 blocks down Toomes Camp Rd.

N39 53.185 W122 33.435

Paynes Creek Station .....(530) 597-2641  
29105 Highway 36 East  
Paynes Creek, CA 96075  
Directions:  
From Red Bluff, Hwy 36E approx. 23 miles, station is located on the south side of 36E west of Paynes Creek.  
N40 20.0300 W121 55.4270

Red Bank station.....(530) 527-6113  
15905 Red Bank Road  
Red Bluff, CA 96080  
Directions:  
From Red Bluff, Main St. to Luther Rd. West on Luther Rd. to Paskenta Rd. South on Paskenta Rd. to Live Oak Rd. West on Live Oak to Red Bank Rd. Red Bank Rd approx. 12 miles (Red Bank Rd. Y's at Lowery and goes north) station located south of intersection of Red Bank and Ridge Rd.  
N40 06.355 W122 26.937

Red Bluff Station .....(530) 528-5190  
604 Antelope Boulevard  
Red Bluff, CA 96080  
Directions:  
From Red Bluff, I5 to Antelope Blvd., east on Antelope Blvd approx. 1.5 miles. HQ is on the north side of Antelope cross of Mulberry Ave.  
N40 11.183 W122 12.362

**Schedule A Stations**

Corning Station #12 .....(530) 824-5546  
988 Colusa Street  
Corning, CA 96021  
Directions:  
I5 to Corning Rd. exit. East on Solano St. Solano to 3rd St. North on 3rd to Colusa St.  
N39 56.002 W122 10.348

Los Molinos Station #10.....(530) 384-2345  
7930 Sherwood Boulevard  
Los Molinos, CA 96055  
Directions:  
From Red Bluff, south on 99E approx. 13 miles to Los Molinos, east on Tehama Vina Rd., south on Sherwood Blvd. Station located on the east side of Sherwood Blvd. at the corner of Magnolia St.  
N40 01.462 W122 05.692



## Helitack Base

Vina.....(530) 839-2121

4520 Highway 99 East

Vina, CA 96092

Directions:

From Corning, I5 to South Ave. South Ave. to 99E approx. 9 miles. South on 99E, located on eastside 99E.

N39 55.731 W122 01.551

## Lookouts

Eagle Peak

10750 Toomes Camp Road

Paskenta, CA 96074

Directions:

N39 55.565 W122 38.559

Inskip

29100 Inskip Road

Paynes Creek, CA 96075

Directions:

N40 20.483 W121 56.609

## Other Facilities - Staging

Cone Grove Park

24280 Cone Grove Road

Red Bluff, CA 96080

Directions:

From Red Bluff, I5 to Antelope Blvd. East on Antelope for approx. 4.5 miles (Antelope becomes 99E). East on Cone Grove Rd. Park is located about 1.5 miles down Cone Grove Road.

N40 10.1260 W122 7.7360

Lake Red Bluff

1000 Sale Lane

Red Bluff, CA 96080

Directions:

From Red Bluff, I5 to Antelope Blvd. east on Antelope to Sale Lane. South on Sale Lane approx. 2 miles.

N40 9.3630 W122 12.2510

Tehama County Fairgrounds (Red Bluff Staging Center)  
650 Antelope Boulevard  
Red Bluff, CA 96080

Directions:

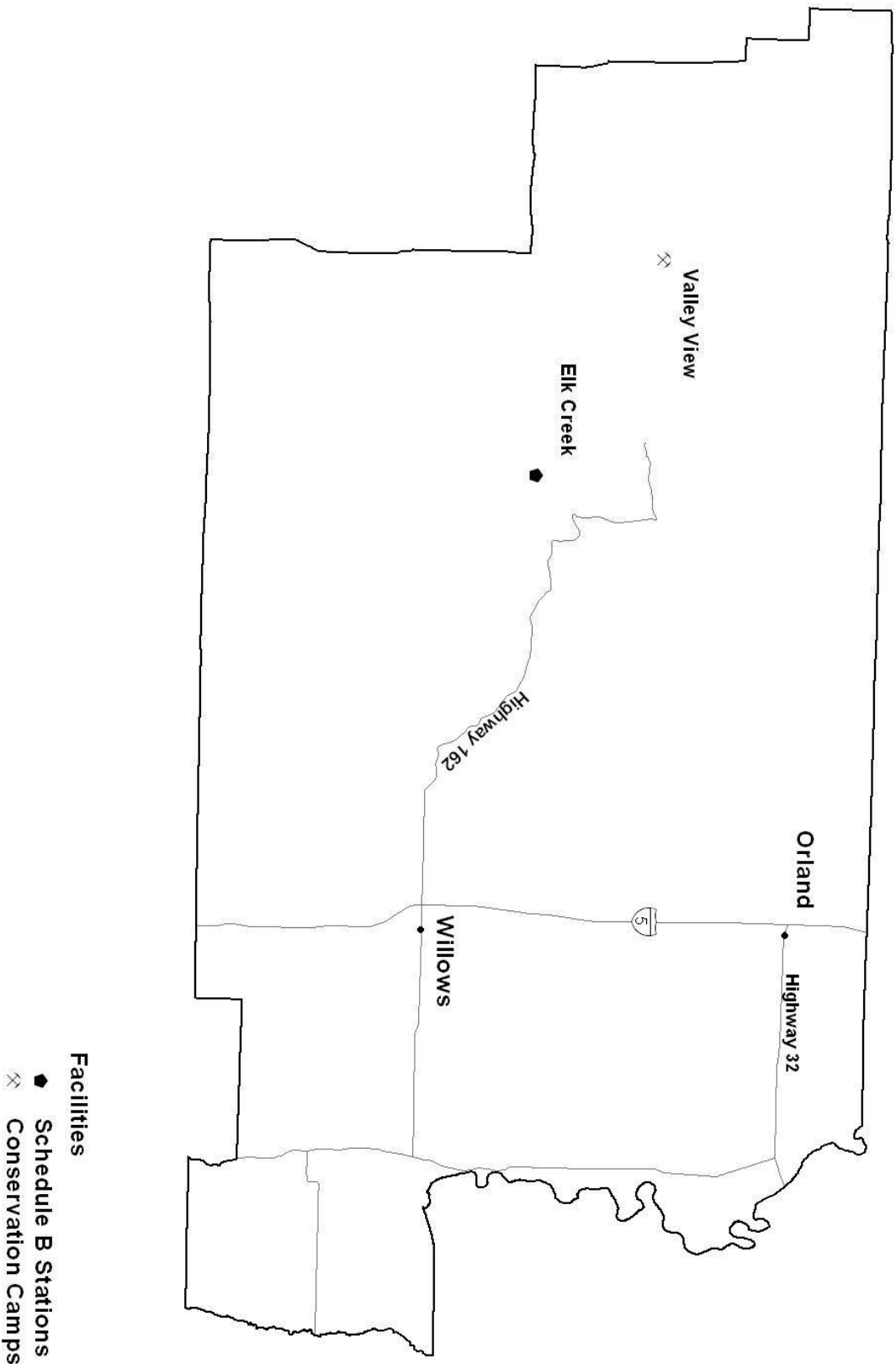
From Red Bluff, I5 to Antelope Blvd., east on Antelope Blvd approx. 1.7 miles.  
Fairgrounds are on the north side of Antelope. Past TGU Headquarters.  
N40 11.1580 W122 12.1450

Woodson Bridge State Park  
25340 South Avenue  
Corning, CA 96021

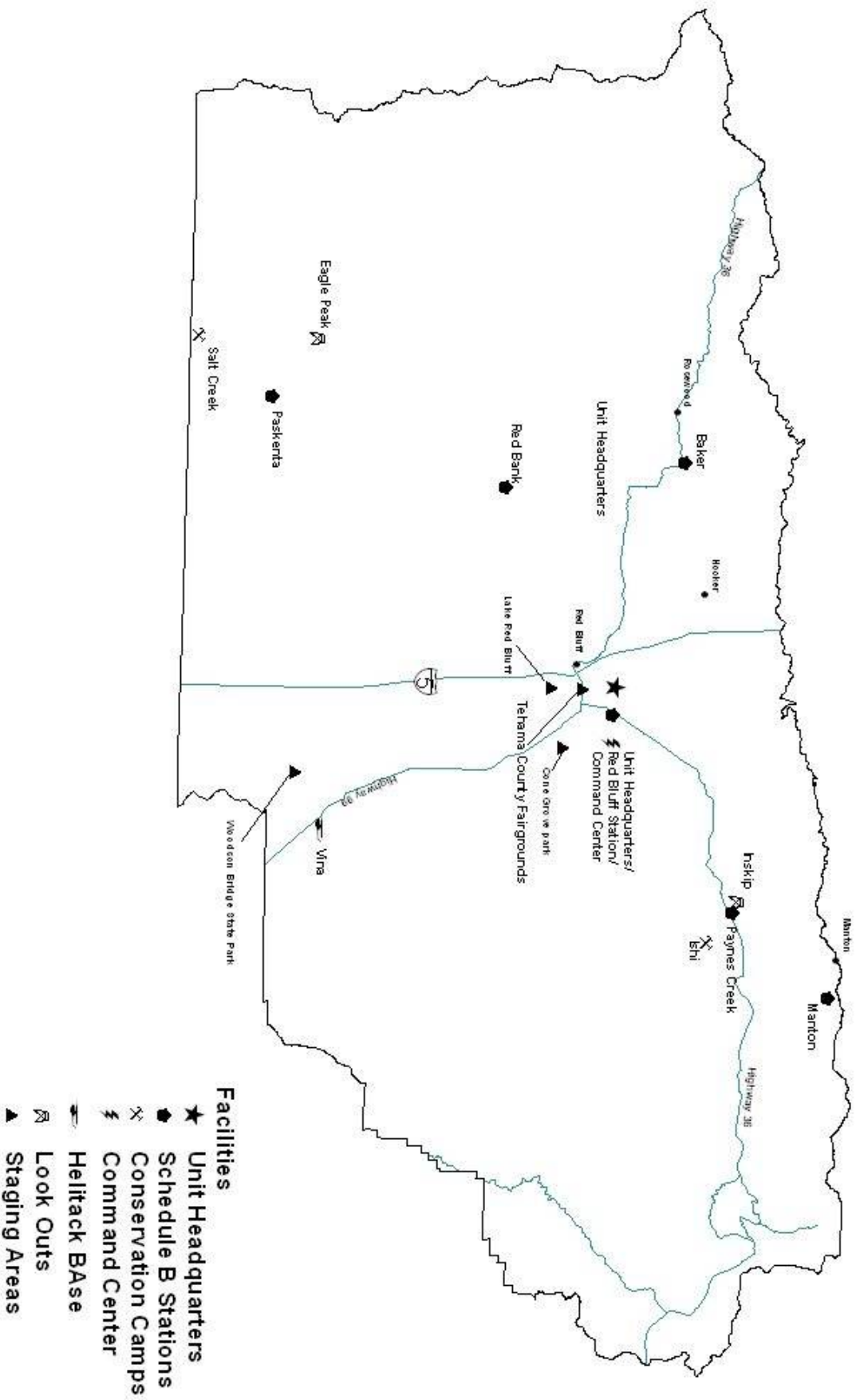
Directions:

From Corning, I5 to South Ave. East on South Ave for approx. 6 miles. State park is on  
the north side of South Ave at Woodson Bridge.  
N39 54.6000 W122 5.4440

# Tehama - Glenn Unit Glenn County



# Tehama - Glenn Unit Tehama County



**Tulare Unit (TUU)**.....(559) 732-5954

**CALL SIGN "VISALIA"**

1968 S. lovers Lane  
Visalia, CA 93292

**Directions:**

From Visalia, go east on Hwy 198 to South Lovers Lane. Go south on South Lovers Lane to Headquarters.  
N36 18.784 W119 15.539

ECC 24-Hour Emergency .....(559) 735-0943

ECC 24-Hour Business Number .....(559) 734-1948

**Resource Management**

Mt. Home State Forest.....Summer (559) 539-2321

P O Box 517 .....Winter (559) 539-2855

Springville, CA 93265

**Directions:**

Hwy 190 to Balch Park Road. North on Balch Park to Bear Creek. Turn onto Bear Creek, past Mountain Home Camp to Mountain Home Demonstration Forest.  
N36 12.9667 W118 40.6500

**Conservation Camps**

Mountain Home.....(559) 539-3151

45260 Bear Creek Road  
P O Box 648  
Springville, CA 93265

**Directions:**

Hwy 190 to Balch Park Road. North on Balch Park to Bear Creek. Turn onto Bear Creek, to Mountain Home Camp.  
N36 12.331 W118 43.180

**Schedule B Stations**

Badger Station .....(559) 337-2524

50601 Highway 245  
Mira Monte, CA 93641

**Directions:**

From Woodlake head north on Hwy 245. Station is near the town of Badger on the Hwy.  
N36 38.858 W119 00.883

Bear Creek Station.....(559) 539-2413

39582 Balch Park Road  
Springville, CA 93265

Directions:

Hwy 190 to Balch Park Road. North on Balch Park to Bear Creek. 2 miles past Bear Creek Road.

N36 11.573 W118 48.110

Fountain Springs Station.....(559) 534-2222

5560 Old Stage Road  
Porterville, CA 93257

Directions:

From Porterville head south on Hwy 65. Turn left on Avenue 95/CR-J24. Turn right onto Old Stage Rd.

N35 53.435 W118 54.898

Porterville Station.....(559) 784-2452

26488 Avenue 140  
Porterville, CA 93257

Directions:

From Hwy 65 head east on Hwy 190. Turn right on Porterville Development center. Turn right on road 265. Turn right on E. Worth/Avenue 140.

N36 02.649 W118 58.889

Three Rivers Station .....(559) 561-4432

40900 Sierra Drive  
Three Rivers, CA 93271

Directions:

From Visalia travel east on Highway 198 approx 28 miles.

N36 25.671 W118 54.792

Tyler Creek Station .....(661) 548-6457

40556 Mountain Road 56  
California Hot Springs, CA 93207

Directions:

No direction at this time, the station is moving.

Visalia Station .....(559) 636-4126

1968 South Lovers lane  
Visalia, CA 93292

Directions:

From Visalia, go east on Hwy 198 to South Lovers Lane. Go south on South Lovers Lane to Headquarters.

N36 18.784 W119 15.539

Woodlake Station.....(559) 564-2144  
35802 Olivera Dr.  
Woodlake, CA 93286  
Directions:  
From Visalia head east on Hwy 198. Turn left on Hwy 245 and go north. Hwy 245 is  
Olivera Drive. The station is between Woodlake and Elderwood.  
N36 26.335 W119 06.688

**Air Attack Base**

Porterville.....(559) 784-0828  
2125 South Newcomb Street  
Porterville, CA 93257  
Directions:  
Located at the Porterville Municipal Airport.  
N36 01.719 W119 03.429

# Tulare Unit

- Facilities**
- ★ Unit Headquarters
  - ◆ Schedule B Station
  - ⊗ Conservation Camp
  - ⚡ Command Center
  - ✈ Air Attack Base
  - Demonstration Forest

