








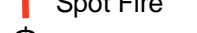




**BERRY  
CONTINGENCY  
BRANCH**

**Friend-Darnell Fire**

**South-Frey Fire**

**BRANCH II**

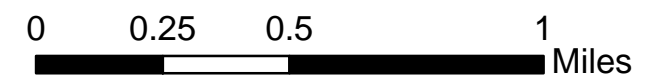
**LEGEND**

-  Main Route
-  Road
-  Berry Immediate Threat 6-hr Decision Line
-  Berry Contingency Branch Boundary
-  Staging Area
-  Drop Point
-  Spot Fire
-  Safety Zone
-  Uncontrolled Fire Edge
-  Completed Line
-  Completed Dozer Line
-  Planned Secondary Line

**CRAIG INCIDENT**  
**CABTU 009593**  
**August 6, 2008**

Perimeter as of 8/05/08 2130 Hours

**1:24,000**



**5**

**IAP PAGE 2**



M.T. August 5, 2008 2200 Hours  
 Teale Albers NAD 1927