

Walker Incident Action Plan

CA LNU 4843

Sonoma/Lake/Napa Unit

June 26 - 27, 2008

0700 - 0700 hrs



Photo by Elizabeth Larson.

CAL FIRE ICT #3

INCIDENT OBJECTIVES	1. Incident Name Walker Fire LNU 4843	2. Date 06/25/08	3. Time 1800 hrs.
----------------------------	---	---------------------	----------------------

4. Operational Period
06/26/08 – 06/27/08 0700-0700

5. General Control Objectives for the Incident (include alternatives)

Management Objectives -

- **Provide for Public and Firefighter Safety – Adequate Rest is the Priority**
- **Maintain positive relationships with all Agencies assigned, Cooperators, the Community and the Media**
- **Maintain Personnel Accountability at all times**

Control Objectives -


- **Control the fire:**
- **North of Highway 20**
- **West of Bear Valley Road**
- **South of Brim/Bartlett Springs Road**
- **East of North Fork of Cache Creek**

6. Weather Forecast for Period
Temps 84 - 94, RH 18-25
See Attached Weather for additional information

7. General Safety Message
Don't let your guard down!!
Remember it is only late June, so work hard, but pace yourself!!!
See attached Safety Message

8. Attachments (mark if attached)

<input checked="" type="checkbox"/> Incident Objectives - ICS 202	<input checked="" type="checkbox"/> Air Operations - ICS 220	<input type="checkbox"/>
<input checked="" type="checkbox"/> Organization Assign. List - ICS 203	<input checked="" type="checkbox"/> Transportation Map	<input type="checkbox"/>
<input checked="" type="checkbox"/> Fire Weather	<input checked="" type="checkbox"/> Base Camp Map	<input type="checkbox"/>
<input checked="" type="checkbox"/> Safety Message	<input checked="" type="checkbox"/> 214 Unit Log	<input type="checkbox"/>
<input checked="" type="checkbox"/> Incident Risk Analysis 215A	<input type="checkbox"/>	<input type="checkbox"/>
<input checked="" type="checkbox"/> Div. Assignment Lists - ICS 204	<input type="checkbox"/>	<input type="checkbox"/>
<input checked="" type="checkbox"/> Comm. Plan - ICS 205	<input type="checkbox"/>	<input type="checkbox"/>
<input checked="" type="checkbox"/> Medical Plan - ICS 206	<input checked="" type="checkbox"/> Incident Map (Separate Packet)	<input type="checkbox"/>

9. Prepared by (Planning Section Chief)
Geoff Miller 

10. Approved by (Incident Commander)
George Morris

ORGANIZATION ASSIGNMENT LIST		
1. Incident Name WALKER CALNU 004843		
2. Date 06/25/08	3. Time 1800	
4. Operational Period: 06/26/08 - 06/27/08 0700-0700		
Position	Name	
5. Incident Commander and Staff		
Incident Commander	George Morris	
Deputy	Todd Derum	
Safety Officer	Kevin Twohey	
Information Officer	David Shew (707) 529-9693	
Liaison Officer	Marc Boomgaarden/K. Dreesmann (T)	
6. Agency Representative		
Agency	Name	
7. Planning Section		
Chief	Geoff Miller	
Deputy		
Resources Unit	Jeff Lee Patty Hood	
Situation Unit	Robert Chew John Lantz 707) 994 4287	
Documentation Unit		
Demobilization Unit		
ROSS Technical Specialists		
Fire Behavior		
Hired Equipment	Joe Waggershauser	
GIS	Jamie Bryant Scott Jones (T)	
Training	Tim Irwin	
8. Logistics Section		
Chief	Joe Warren	
Deputy		
Supply Unit	Kathy McGowan	
Facilities Unit	Bob Ellis	
Ground Support Unit	Art Gordon Joshua Kern (T)	
Communications Unit	Gary So	
Ordering Manager	Jesse Morris	
Medical Unit	Tim Irwin	
Food Unit		

Operations Section		
Chief	Mike Mickelson (D) Mark Brown (T) Magnus Jonsson (N)	
Deputy	Mike Shorrock / Mark Brown (t)	
a. Branch I - Division/Groups		
Branch Director	Sean Norman	
Deputy		
Division/Group	A	Munch
Division/Group	B	Dale Turner
Structure Group		
Division/Group		
Division/Group		
b. Branch II - Division/Groups		
Branch Director	Mike Hebrard	
Deputy		
Division/Group	C/D	Paul Franklin
Division/Group	W	Manual DeFonte
Division/Group		
Division/Group		
c. Branch III - Division/Groups		
Branch Directors	Bill Klibb Linda Green	
Deputy		
Division/Group	X/Y	Geoff Belyea
Division/Group	Z	Jason Martin Schroth-Cary (T)
Division/Group		
d. Division/Groups		
Staging	Cowboy Staging Mike Dombrowski	
e. Air Operations Branch		
Air Operations Branch Director	Dan Reese	
Air Attack Supervisor		
Air Support Supervisor	Scott Packwood	
10. Finance Section		
Chief	Scott Henry	
Procurement	Florrie Gallo	
Time Unit	TBD	
Compensation/Claims Unit	Martha Johnson	
Cost Unit	Linda Galvin	
Motel Unit	Ed King	
Prepared by (RESL)	Patty Hood	

2

FORECAST: WALKER FIRE LNU-004843

SPOT FORECAST FOR WALKER...CAL FIRE ICT3
NATIONAL WEATHER SERVICE SACRAMENTO CA
239 PM PDT WED JUN 25 2008

FORECAST IS BASED ON REQUEST TIME OF 1238 PDT ON JUNE 25.
IF CONDITIONS BECOME UNREPRESENTATIVE...CONTACT THE NATIONAL WEATHER SERVICE.

.DISCUSSION...

FLOW ALOFT WILL CONTINUE TO BE LIGHT ON THURSDAY WITH CONTINUED POOR MIXING. THEN FLOW ALOFT FORECAST TO TURN SOUTHEAST BY FRIDAY AND THIS WEEKEND SPREADING SUBTROPICAL MOISTURE NORTHWARD OVER THE FIRE SITE WITH A SLIGHT CHANCE OF THUNDERSTORMS LATER IN THE WEEKEND. SMOKE IS EXPECTED TO BEGIN TO BLOW NORTHWARD THIS WEEKEND.

.THURSDAY...

SKY/WEATHER.....SMOKEY...MOSTLY SUNNY ABOVE.
MAX TEMPERATURE.....84-94.
MIN HUMIDITY.....18-25 PERCENT.
WIND (20 FT).....
 SLOPE/VALLEY.....UPSLOPE WINDS 2 TO 6 MPH.
 RIDGETOP.....VARIABLE LESS THAN 5 MPH IN THE MORNING
 BECOMING SOUTHEAST 5 TO 10 MPH.
CWR.....0 PERCENT.
LAL.....1.
MIXING HEIGHT.....RISING TO 2000 TO 4000 FT AGL.
MIXING WINDS.....VARIABLE LESS THAN 5 MPH IN THE MORNING
 BECOMING EAST AROUND 5 MPH.

.THURSDAY NIGHT...

SKY/WEATHER.....SMOKEY...CLEAR ABOVE.
MIN TEMPERATURE.....62 TO 70.
MAX HUMIDITY.....55-65 PERCENT.
WIND (20 FT).....
 SLOPE/VALLEY.....UPSLOPE 2 TO 6 MPH BECOMING NORTHEAST 4 TO 8 MPH.
 RIDGETOP.....EAST AROUND 5 MPH...BECOMING NORTHEAST 5 TO
 10 MPH.
CWR.....0 PERCENT.
LAL.....1.
MIXING HEIGHT.....LOWERING TO GROUND LEVEL.
MIXING WINDS.....NORTHEAST TO EAST 4 TO 8 MPH.

FORECASTER...JHM

SAFETY MESSAGE

INCIDENT NAME

Walker

DATE PREPARED

6/25/08

Operational Period

June 26-27, 2008

0700-0700

IT'S SAFETY TIME... EVERYONE IS A SAFETY OFFICER ON THE WALKER!

1. Exercise caution while driving on Hwy 20 and accessing or exiting the incident at Walker Ridge Rd. and Bear Valley Rd.
2. Incident roads are narrow and have blind corners. Drive with headlights on and drive slowly and cautiously on all roads.
3. Stay hydrated!!! Time to think = time to drink. Document your rest and hydration on ICS 214.
4. Post lookouts when working 'direct or indirect fireline'. Winds are known to shift in the area.
5. Beware of trip hazards when working in fire area.
6. Watch your step – this is rattlesnake country.
7. Wasps and poison oak are everywhere. Know how to identify poison oak and stay away from it. Wash your PPE and yourself thoroughly if exposed.
8. With resource needs at a premium, tactics may be adjusted, however, SAFETY must never be compromised.

KEEP YOUR FOCUS!

- Communication is critical! Brief your crews on all components of the IAP.
- Proper PPE must be worn on the incident at all times.
- Insure your crews are well hydrated and are provide rest breaks.
- Report off shift accidents to Communications Unit immediately.

Prepared By:
Jim Bawcom

Approved By:
Kevin Twohey, Incident Safety Officer



CALFIRE INCIDENT COMMAND TEAM 3




UNIT/ACTIVITY LOG ICS 215A Rev. 11-07	1. INCIDENT NAME: Walker	2. DATE PREPARED: June 25, 2008	3. TIME PREPARED: 20:00
4. PREPARED BY:	5. LEADER NAME: Kevin Twohey, SOFR	6. OPERATIONAL PERIOD: 6/26/2008 TO 6/27/2008	

INCIDENT RISK ANALYSIS - WILDLAND FIRES

DIVISION	HAZARDOUS ACTIONS / CONDITIONS	MITIGATIONS / WARNINGS / REMEDIES
A & B	LINE CONSTRUCTION DRIVING HAZARDS POISON OAK	Supervisor(s) is in direct contact with the lookout. Drive defensively! Headlights on. Be alert for other drivers, civilians, & wildlife. Review identification of poison oak. Avoid poison oak, wash as frequently as possible.
C	LINE CONSTRUCTION DRIVING HAZARDS POISON OAK	Supervisor(s) is in direct contact with the lookout. Drive defensively! Headlights on. Be alert for other drivers, civilians, & wildlife. Review identification of poison oak. Avoid poison oak, wash as frequently as possible.
D	LINE CONSTRUCTION DRIVING HAZARDS POISON OAK	Supervisor(s) is in direct contact with the lookout. Drive defensively! Headlights on. Be alert for other drivers, civilians, & wildlife. Review identification of poison oak. Avoid poison oak, wash as frequently as possible.
W	LINE CONSTRUCTION DRIVING HAZARDS POISON OAK	Supervisor(s) is in direct contact with the lookout. Drive defensively! Headlights on. Be alert for other drivers, civilians, & wildlife. Review identification of poison oak. Avoid poison oak, wash as frequently as possible.
X	DRIVING HAZARDS FIRING OPERATIONS POISON OAK	Drive defensively! Headlights on. Establish LCES prior to burning operations. Communicate plan to Ops, Divs, & adjacent divisions. Review identification of poison oak. Avoid poison oak, wash as frequently as possible.
Y	DRIVING HAZARDS FIRING OPERATIONS POISON OAK	Drive defensively! Headlights on. Establish LCES prior to burning operations. Communicate plan to Ops, Divs, & adjacent divisions. Review identification of poison oak. Avoid poison oak, wash as frequently as possible.
Z	DRIVING HAZARDS FIRING OPERATIONS POISON OAK	Drive defensively! Headlights on. Establish LCES prior to burning operations. Communicate plan to Ops, Divs, & adjacent divisions. Review identification of poison oak. Avoid poison oak, wash as frequently as possible.

Staging	Be available to respond within 5 minutes	
---------	--	--


DIVISION ASSIGNMENT LIST		1. Branch 1	2. Division/Group A	Latitude/ Longitude			
3. Incident Name WALKER		4. Operational Period Date: 6/26-27/08 Time: 0700 to 0700					
5. Operations Personnel							
Operations Chief	Mike Mickelson/Mark Brown (T)		Division/Group Supervisor	Dave Munch			
Branch Director	Sean Norman		Air Attack Supervisor No.				
6. Resources Assigned this Period							
Strike Team/Task Force/ Resource Designator	Leader	Number Persons	Trans. Needed	Drop Off PT./Time	Pick Up PT./Time	On Line	Off Line
S/T 9141C	Mike Parkes	18		D.P. 10 @ 0800		<input type="checkbox"/>	<input type="checkbox"/>
S/T 9257G	Haub	32		D.P. 10 @ 0800		<input type="checkbox"/>	<input type="checkbox"/>
S/T 9278L	Scott Love	5		D.P. 10 @ 0800		<input type="checkbox"/>	<input type="checkbox"/>
						<input type="checkbox"/>	<input type="checkbox"/>
						<input type="checkbox"/>	<input type="checkbox"/>
						<input type="checkbox"/>	<input type="checkbox"/>
						<input type="checkbox"/>	<input type="checkbox"/>
						<input type="checkbox"/>	<input type="checkbox"/>
						<input type="checkbox"/>	<input type="checkbox"/>
						<input type="checkbox"/>	<input type="checkbox"/>
						<input type="checkbox"/>	<input type="checkbox"/>
						<input type="checkbox"/>	<input type="checkbox"/>
7. Control Operations Complete line. Mop up and patrol 150'.							
8. Special Instructions Use full radio identifiers ie. 9210C NOT 10C. Please check in if you haven't yet!!!							
9. Division/Group Communication Summary							
Function	Frequency	System	Channel	Function	Frequency	System	Channel
Command	NIFC COMMAND 5	King NIFC	RX 167.1000 TX 169.7500N	Logistics		King NIFC	
Tactical Div/Group	NIFC TAC 2	King NIFC	RX 168.2000 TX 168.2000	Air to Ground	AIR TO GROUND	King NIFC	RX151.2200 TX 151.2200
Prepared by (Resource Unit Ldr.) Jeff Lee		Approved by (Planning Sect. Ch.) Geoff Miller 		Date 6/25/08		Time 1800	


6


DIVISION ASSIGNMENT LIST		1. Branch 1	2. Division/Group B	Latitude/ Longitude			
3. Incident Name WALKER		4. Operational Period Date: Date: 6/26-27/08				Time: 0700 to 0700	
5. Operations Personnel							
Operations Chief	Mike Mickelson/Mark Brown (T)		Division/Group Supervisor	D. Turner			
Branch Director	Sean Norman		Air Attack Supervisor No.				
6. Resources Assigned this Period							
Strike Team/Task Force/ Resource Designator	Leader	Number Persons	Trans. Needed	Drop Off PT./Time	Pick Up PT./Time	On Line	Off Line
S/T 4803A	D. Turner	21		D.P. 10 @ 0800		<input type="checkbox"/>	<input type="checkbox"/>
S/T 9111G	Brian Bishop	33		D.P. 10 @ 0800		<input type="checkbox"/>	<input type="checkbox"/>
Dozer 1442		1		D.P. 10 @ 0800		<input type="checkbox"/>	<input type="checkbox"/>
W/T 5011 Lakeport		2		D.P. 10 @ 0800		<input type="checkbox"/>	<input type="checkbox"/>
						<input type="checkbox"/>	<input type="checkbox"/>
						<input type="checkbox"/>	<input type="checkbox"/>
						<input type="checkbox"/>	<input type="checkbox"/>
						<input type="checkbox"/>	<input type="checkbox"/>
						<input type="checkbox"/>	<input type="checkbox"/>
						<input type="checkbox"/>	<input type="checkbox"/>
						<input type="checkbox"/>	<input type="checkbox"/>
						<input type="checkbox"/>	<input type="checkbox"/>
7. Control Operations Complete line. Mop up and patrol 150'.							
8. Special Instructions Use full radio identifiers ie. 9210C NOT 10C. Please check in if you haven't yet!!!							
9. Division/Group Communication Summary							
Function	Frequency	System	Channel	Function	Frequency	System	Channel
Command	NIFC COMMAND 5	King NIFC	RX 167.1000 TX 169.7500N	Logistics		King NIFC	
Tactical Div/Group	NIFC TAC 2	King NIFC	RX 168.2000 TX 168.2000	Air to Ground	AIR TO GROUND	King NIFC	RX151.2200 TX 151.2200
Prepared by (Resource Unit Ldr.) Jeff Lee		Approved by (Planning Sect. Ch.) Geoff Miller <i>Jm</i>		Date 6/25/08		Time 1800	


7

DIVISION ASSIGNMENT LIST				1. Branch 2	2. Division/Group C/D	Latitude/ Longitude	
3. Incident Name WALKER				4. Operational Period Date: Date: 6/26-27/08 Time: 0700 to 0700			
5. Operations Personnel							
Operations Chief		Mike Mickelson/Mark Brown (T)		Division/Group Supervisor		Paul Franklin	
Branch Director		Mike Hebrard		Air Attack Supervisor No.			
6. Resources Assigned this Period							
Strike Team/Task Force/ Resource Designator	Leader	Number Persons	Trans. Needed	Drop Off PT./Time	Pick Up PT./Time	On Line	Off Line
ENG 1458		3		D.P 15		<input type="checkbox"/>	<input type="checkbox"/>
ENG 1453	Kevin Ryan	5		D.P 15		<input type="checkbox"/>	<input type="checkbox"/>
ENG 1478		3		D.P 15		<input type="checkbox"/>	<input type="checkbox"/>
ENG 1451		3		D.P 15		<input type="checkbox"/>	<input type="checkbox"/>
ENG 1491R		3		D.P 15		<input type="checkbox"/>	<input type="checkbox"/>
ENG 1473		3		D.P 15		<input type="checkbox"/>	<input type="checkbox"/>
ENG 1483		3		D.P 15		<input type="checkbox"/>	<input type="checkbox"/>
ENG 1455		3		D.P 15		<input type="checkbox"/>	<input type="checkbox"/>
S/T 1170G	Edwards	33		D.P 15		<input type="checkbox"/>	<input type="checkbox"/>
S/T 1181G	Stratton	33		D.P 15		<input type="checkbox"/>	<input type="checkbox"/>
S/T 9147L	Franklin	5		D.P 15		<input type="checkbox"/>	<input type="checkbox"/>
W/T E-9 Burgis		1		D.P 15		<input type="checkbox"/>	<input type="checkbox"/>
W/T E-11 Crawford		2		D.P 15		<input type="checkbox"/>	<input type="checkbox"/>
7. Control Operations Complete line. Mop up and patrol 150'.							
8. Special Instructions Use full radio identifiers ie. 9210C NOT 10C. Please check in if you haven't yet!!!							
9. Division/Group Communication Summary							
Function	Frequency	System	Channel	Function	Frequency	System	Channel
Command	NIFC COMMAND 5	King NIFC	RX 167.1000 TX 169.7500N	Logistics		King NIFC	
Tactical Div/Group	NIFC TAC 3	King NIFC	RX 168.6000 TX 168.6000	Air to Ground	AIR TO GROUND	King NIFC	RX151.2200 TX 151.2200
Prepared by (Resource Unit Ldr.) Jeff Lee		Approved by (Planning Sect. Ch.) Geoff Miller <i>GM</i>		Date 6/25/08		Time 1800	

DIVISION ASSIGNMENT LIST		1. Branch 2	2. Division/Group W	Latitude/ Longitude			
3. Incident Name WALKER		4. Operational Period Date: 6/26-27/08 Time: 0700 to 0700					
5. Operations Personnel							
Operations Chief	Mike Mickelson/Mark Brown (T)		Division/Group Supervisor	Manual DeFonte			
Branch Director	Mike Hebrard		Air Attack Supervisor No.				
6. Resources Assigned this Period							
Strike Team/Task Force/ Resource Designator	Leader	Number Persons	Trans. Needed	Drop Off PT./Time	Pick Up PT./Time	On Line	Off Line
S/T 5804B	Manual DeFonte	21		D.P. 25 @ 0800		<input type="checkbox"/>	<input type="checkbox"/>
						<input type="checkbox"/>	<input type="checkbox"/>
						<input type="checkbox"/>	<input type="checkbox"/>
						<input type="checkbox"/>	<input type="checkbox"/>
						<input type="checkbox"/>	<input type="checkbox"/>
						<input type="checkbox"/>	<input type="checkbox"/>
						<input type="checkbox"/>	<input type="checkbox"/>
						<input type="checkbox"/>	<input type="checkbox"/>
						<input type="checkbox"/>	<input type="checkbox"/>
						<input type="checkbox"/>	<input type="checkbox"/>
						<input type="checkbox"/>	<input type="checkbox"/>
						<input type="checkbox"/>	<input type="checkbox"/>
7. Control Operations Complete line. Mop and patrol 150'.							
8. Special Instructions Use full radio identifiers ie. 9210C NOT 10C. Please check in if you haven't yet!!!							
9. Division/Group Communication Summary							
Function	Frequency	System	Channel	Function	Frequency	System	Channel
Command	NIFC COMMAND 5	King NIFC	RX 167.1000 TX 169.7500N	Logistics		King NIFC	
Tactical Div/Group	NIFC Tac 3	King NIFC	RX 168.6000 TX 168.6000	Air to Ground	AIR TO GROUND	King NIFC	RX151.2200 TX 151.2200
Prepared by (Resource Unit Ldr.) Jeff Lee		Approved by (Planning Sect. Ch.) Geoff Miller 		Date 6/25/2008		Time 1800	

DIVISION ASSIGNMENT LIST		1. Branch 3	2. Division/Group X/Y	Latitude/ Longitude			
3. Incident Name WALKER		4. Operational Period Date: 6/26-27/08 Time: 0700 to 0700					
5. Operations Personnel							
Operations Chief	Mike Mickelson/Mark Brown (T)		Division/Group Supervisor	Geoff Belyea			
Branch Director	Bill Klebe Linda Green		Air Attack Supervisor No.				
6. Resources Assigned this Period							
Strike Team/Task Force/ Resource Designator	Leader	Number Persons	Trans. Needed	Drop Off PT./Time	Pick Up PT./Time	On Line	Off Line
Dozer Boss	Walton	1		D.P. 15 or 30 @0800		<input type="checkbox"/>	<input type="checkbox"/>
S/T 2112C	Danny McCabe	20		D.P. 15 or 30 @0800		<input type="checkbox"/>	<input type="checkbox"/>
S/T 9270C	Justin Sanders	18		D.P. 15 or 30 @0800		<input type="checkbox"/>	<input type="checkbox"/>
ENG 1460		3		D.P. 15 or 30 @0800		<input type="checkbox"/>	<input type="checkbox"/>
ENG 1467		3		D.P. 15 or 30 @0800		<input type="checkbox"/>	<input type="checkbox"/>
S/T 9146G	Rodriguez	29		D.P. 15 or 30 @0800		<input type="checkbox"/>	<input type="checkbox"/>
CRW 14	Doug Jones	11		D.P. 15 or 30 @0800		<input type="checkbox"/>	<input type="checkbox"/>
Dozer Denton	Denton	2		D.P. 15 or 30 @0800		<input type="checkbox"/>	<input type="checkbox"/>
Dozer E-51 Sandcreek		1		D.P. 15 or 30 @0800		<input type="checkbox"/>	<input type="checkbox"/>
Dozer E-3 G & O	McCormick	2		D.P. 15 or 30 @0800		<input type="checkbox"/>	<input type="checkbox"/>
Dozer 1642		1		D.P. 15 or 30 @0800		<input type="checkbox"/>	<input type="checkbox"/>
W/T E-77 Stotts		1		D.P. 15 or 30 @0800		<input type="checkbox"/>	<input type="checkbox"/>
W/T Cookson		1		D.P. 15 or 30 @0800		<input type="checkbox"/>	<input type="checkbox"/>
W/T Outback	Botts	2		D.P. 15 or 30 @0800		<input type="checkbox"/>	<input type="checkbox"/>
W/T Unlimited		1		D.P. 15 or 30 @0800		<input type="checkbox"/>	<input type="checkbox"/>
7. Control Operations Construct and hold line. Fire as required. Mop up 150'.							
8. Special Instructions Cowboy Staging is located on Hwy 16 one mile south of Hwy 20. Use full radio identifiers ie. 9210C NOT 10C. Branch will determine your Drop Point. Please check in if you haven't yet!!!							
9. Division/Group Communication Summary							
Function	Frequency	System	Channel	Function	Frequency	System	Channel
Command	NIFC COMMAND 5	King NIFC	RX 167.1000 TX 169.7500N	Logistics		King NIFC	
Tactical Div/Group	CAL FIRE TAC 5	King NIFC	RX 151.2500 TX 151.2500	Air to Ground	AIR TO GROUND	King NIFC	RX151.2200 TX 151.2200
Prepared by (Resource Unit Ldr.) Jeff Lee		Approved by (Planning Sect. Ch.) Geoff Miller 		Date 6/25/08		Time 1800	

DIVISION ASSIGNMENT LIST		1. Branch 3	2. Division/Group Z	Latitude/ Longitude			
3. Incident Name WALKER		4. Operational Period Date: Date: 6/26-27/08 Time: 0700 to 0700					
5. Operations Personnel							
Operations Chief	Mike Mickelson/Mark Brown (T)	Division/Group Supervisor		Jason Martin/Schroth-Cary (T)			
Branch Directors	Klibb Linda Green	Air Attack Supervisor No.					
6. Resources Assigned this Period							
Strike Team/Task Force/ Resource Designator	Leader	Number Persons	Trans. Needed	Drop Off PT./Time	Pick Up PT./Time	On Line	Off Line
S/T 2041C	John Viera	19		D.P. 35 Cold springs repeater site @ 0800		<input type="checkbox"/>	<input type="checkbox"/>
ENG 1452	Tony Martinez	4		D.P. 35 Cold springs repeater site @ 0800		<input type="checkbox"/>	<input type="checkbox"/>
ENG 1456		3		D.P. 35 Cold springs repeater site @ 0800		<input type="checkbox"/>	<input type="checkbox"/>
S/T 1182G	Paschall	33		D.P. 35 Cold springs repeater site @ 0800		<input type="checkbox"/>	<input type="checkbox"/>
CRW 31	Joe Baldwin	16		D.P. 35 Cold springs repeater site @ 0800		<input type="checkbox"/>	<input type="checkbox"/>
S/T 9263L	Rick Hood	5		D.P. 35 Cold springs repeater site @ 0800		<input type="checkbox"/>	<input type="checkbox"/>
S/T 9143L	Walton	5		D.P. 35 Cold springs repeater site @ 0800		<input type="checkbox"/>	<input type="checkbox"/>
W/T Dking		2		D.P. 35 Cold springs repeater site @ 0800		<input type="checkbox"/>	<input type="checkbox"/>
W/T E-70		1		D.P. 35 Cold springs repeater site @ 0800		<input type="checkbox"/>	<input type="checkbox"/>
						<input type="checkbox"/>	<input type="checkbox"/>
						<input type="checkbox"/>	<input type="checkbox"/>
						<input type="checkbox"/>	<input type="checkbox"/>
7. Control Operations Construct and hold line. Fire as required. Mop up 150'.							
8. Special Instructions Cowboy Staging is located on Hwy 16 one mile south of Hwy 20. Use full radio identifiers ie. 9210C NOT 10C. Please check in if you haven't yet!!!!							
9. Division/Group Communication Summary							
Function	Frequency	System	Channel	Function	Frequency	System	Channel
Command	NIFC COMMAND 5	King NIFC	RX 167.1000 TX 169.7500N	Logistics		King NIFC	
Tactical Div/Group	CAL FIRE TAC 5	King NIFC	RX 151.2500 TX 151.2500	Air to Ground	AIR TO GROUND	King NIFC	RX151.2200 TX 151.2200
Prepared by (Resource Unit Ldr.) Jeff Lee		Approved by (Planning Sect. Ch.) Geoff Miller 		Date 6/25/08		Time 1800	

DIVISION ASSIGNMENT LIST		1. Branch		2. Division/Group Cowboy Staging		Latitude/ Longitude	
3. Incident Name WALKER			4. Operational Period Date: 6/26-27/08 Time: 0700 to 0700				
5. Operations Personnel							
Operations Chief		Mike Mickelson/Mark Brown (T)		Division/Group Supervisor			
Branch Director				Air Attack Supervisor No.			
6. Resources Assigned this Period							
Strike Team/Task Force/ Resource Designator	Leader	Number Persons	Trans. Needed	Drop Off PT./Time	Pick Up PT./Time	On Line	Off Line
Dozer E78 Cookson		1		Cowboy Staging		<input type="checkbox"/>	<input type="checkbox"/>
Dozer E79 Parmeter		1		Cowboy Staging		<input type="checkbox"/>	<input type="checkbox"/>
						<input type="checkbox"/>	<input type="checkbox"/>
						<input type="checkbox"/>	<input type="checkbox"/>
						<input type="checkbox"/>	<input type="checkbox"/>
						<input type="checkbox"/>	<input type="checkbox"/>
						<input type="checkbox"/>	<input type="checkbox"/>
						<input type="checkbox"/>	<input type="checkbox"/>
						<input type="checkbox"/>	<input type="checkbox"/>
						<input type="checkbox"/>	<input type="checkbox"/>
						<input type="checkbox"/>	<input type="checkbox"/>
						<input type="checkbox"/>	<input type="checkbox"/>
7. Control Operations Construct and hold line. Fire as required.							
8. Special Instructions Use full radio identifiers ie. 9210C NOT 10C Check in please if you haven't yet!!!							
9. Division/Group Communication Summary							
Function	Frequency	System	Channel	Function	Frequency	System	Channel
Command	NIFC COMMAND 5	King NIFC	RX 167.1000 TX 169.7500N	Logistics		King NIFC	
Tactical Div/Group	NIFC TAC 3	King NIFC	RX 168.6000 TX 168.6000	Air to Ground	AIR TO GROUND	King NIFC	RX151.2200 TX 151.220
Prepared by (Resource Unit Ldr.) Jeff Lee		Approved by (Planning Sect. Ch.) Geoff Miller 		Date 6/25/08		Time 1800	

12

INCIDENT RADIO COMMUNICATIONS PLAN

Incident Name
Walker

Date/Time Prepared
6/25/08 2000

Operational Period Date/Time
06/26/08 0700 - 0/08 0700

Ch #	Function	Channel Name/Trunked Radio	Assignment	RX Freq	N or W	RX Tone/NAC	TX Freq	N or W	Tx Tone/NAC	Mode	Remarks
1	COMMAND	KING	ALL BRANCHES & DIVISIONS	167.1000	N		169.7500	N		A	NIFC COMMAND 5
2											
3	TACTICAL	KING	BRANCH 1, DIV A,B	168.2000	N		168.2000	N		A	NIFC TAC 2
4	TACTICAL	KING	BRANCH 2, DIV C/D, W & COWBOY STAGING	168.6000	N		168.6000	N		A	NIFC TAC 3
5	TACTICAL	KING	BRANCH 3, DIV X/Y,Z	151.2500	N		151.2500	N		A	CDF TAC 5
6											
7	EMS AIR TO GROUND	KING	ALL BRANCHES & DIVISIONS	156.0750	W		156.0750	W		A	CALCORD
8	AIR TO GROUND	KING	ALL BRANCHES & DIVISIONS	151.2200	N		151.2200	N		A	AIR TO GROUND TACTICAL
9											
10											
11											
12											
13											
14	* EMERGENCY *	KING	ALL BRANCHES & DIVISIONS	168.6250	N		168.6250	N	1 (110.9)	A	* AIR GUARD *
16	* EMERGENCY *	KING	ALL BRANCHES & DIVISIONS	168.6250	N		168.6250	N	1 (110.9)	A	* AIR GUARD *
20	* EMERGENCY *	KING	ALL BRANCHES & DIVISIONS	168.6250	N		168.6250	N	1 (110.9)	A	* AIR GUARD *
5. Prepared by (Communications Unit) DON STABLER, COML											
Incident Location WALKER RIDGE						County LAKE/COLUSA State CA					

The convention calls for frequency lists to show four digits after the decimal place, followed by either an "N" or a "W", depending on whether the frequency is narrow or wide band. Mode refers to either "A" or "D" indicating analog or digital (Project 25)

MEDICAL PLAN	1. Incident Name	2. Date Prepared	3. Time Prepared	4. Operational Period							
	Walker	June 25, 2008	1900	6/26- 6/27 2008							
5. Incident Medical Aid Station											
Medical Aid Stations		Location			Paramedics Yes No						
Medical Unit Tent		Konocti Base									
Veri Health Ambulance Med 119 (530) 473-2630		Wilbur Springs CDF Station - Hwy 16 & Hwy 20			X						
6. Transportation											
A. Ambulance Services											
Name	Address		Phone		Paramedics Yes No						
County Fire	Throughout the county		Walker Comm		X						
CAL STAR 4	Ukiah Airport		1-800-338-4045		X						
REACH Air Ambulance	Santa Rosa Airport		1-800-338-4045		X						
B. Incident Ambulances											
Name	Location			Paramedics Yes No							
Veri Health Med 119	Wilber Springs CDF Station Hwy 16 & Hwy 20			X							
7. Hospitals											
Name	Address		Travel Time Air Ground		Phone		Helipad Yes No		Burn Center Yes No		
Rebud Community Hospital	18th Ave. & Hwy 53, Clearlake		25 min		(707) 994-8138		X		X		
Memorial Hospital	151 Sotoyome St Santa Rosa		20 min		(707) 543-2570		X				
UC Davis Med Ctr	2315 Stockton Blvd Sacramento (Level 1 Trauma Ctr)		20 min		(916) 734-2011		X		X		
8. Medical Emergency Procedures											
LINE EMERGENCY											
<ul style="list-style-type: none"> • Report Medical Emergency to Division Supervisor/Branch Director • Division Supervisor/Branch Director to declare Medical Emergency to contact Walker Communications to dispatch ambulance or Helicopter. • Off shift injuries or accidents must be immediately reported to Walker Communications • Walker Communications to dispatch the closest ALS Unit or Air Ambulance/Helicopter • Walker Communications to notify IC, Operations, Safety Officer, MEDL of situation • Inmate injuries – contact Lt. Mark Jarrett, Konocti Camp 707-349-0092 											
Prepared by (Medical Unit Leader)						10. Reviewed by (Safety Officer)					
Tim Irwin MEDL/TNSP						Kevin C. Twohey, SOFR					

AIR OPERATIONS SUMMARY

PREPARED BY: Dan Reese
PREPARED

DATE/TIME: 6-25-08/21:00

1. INCIDENT NAME: WALKER	2. OPERATIONAL PERIOD DATE: 6-26-08 SUNSET: 2009 20:09	START TIME: 08	END TIME: 08	SUNRISE: 0630
---------------------------------	--	-----------------------	---------------------	----------------------

3. REMARKS (Safety Notes, Hazards, Air Operations Special Equipment,, etc.): Heavy smoke resulting in poor visibility, repeater towers, Power lines Konociti Heliport Lat 38 54.660 Lon 122 42.190 Walker HLB Lat 39 08.03 Lon 122 18.04	4. MEDEVAC A/C: See 206	5. TFR: Radius: 10 NM Altitude: 8000 = MSL Center point: Lat: 122 28.785 Long: 39 04.453
--	-----------------------------------	--

6. PERSONNEL	Phone	7. FREQUENCIES	AM	FM	8. FIXED-WING	# Avail / Type/ Make-Model / FAA N# / Base(s)
AOBD: Dan Reese	916-	AIR/AIR FW:		172.5875	Air tankers	Requested 4 Air Tankers ant type, type 1 preferred
ATGS: Chris Jurasek		AIR/AIR RW:		123.075	Lead planes	1 requested
HLCO: Scott Upton		AIR/GROUND:		151.220	Base FAX #:	530-401-3742
ASGS: Scott Packwood Bob Farias		COMMAND:	NIFC CMD 5		ATGS Aircraft	TBA
HEBM: Greg Bertelli		COMMAND RPT	Rx: 167.1000		Other	High Altitude Mapping
ATB MGR:		DECK FREQ:	163.100			
		TOLC FREQ:				

9. HELICOPTERS (Use Additional Sheets As Necessary)

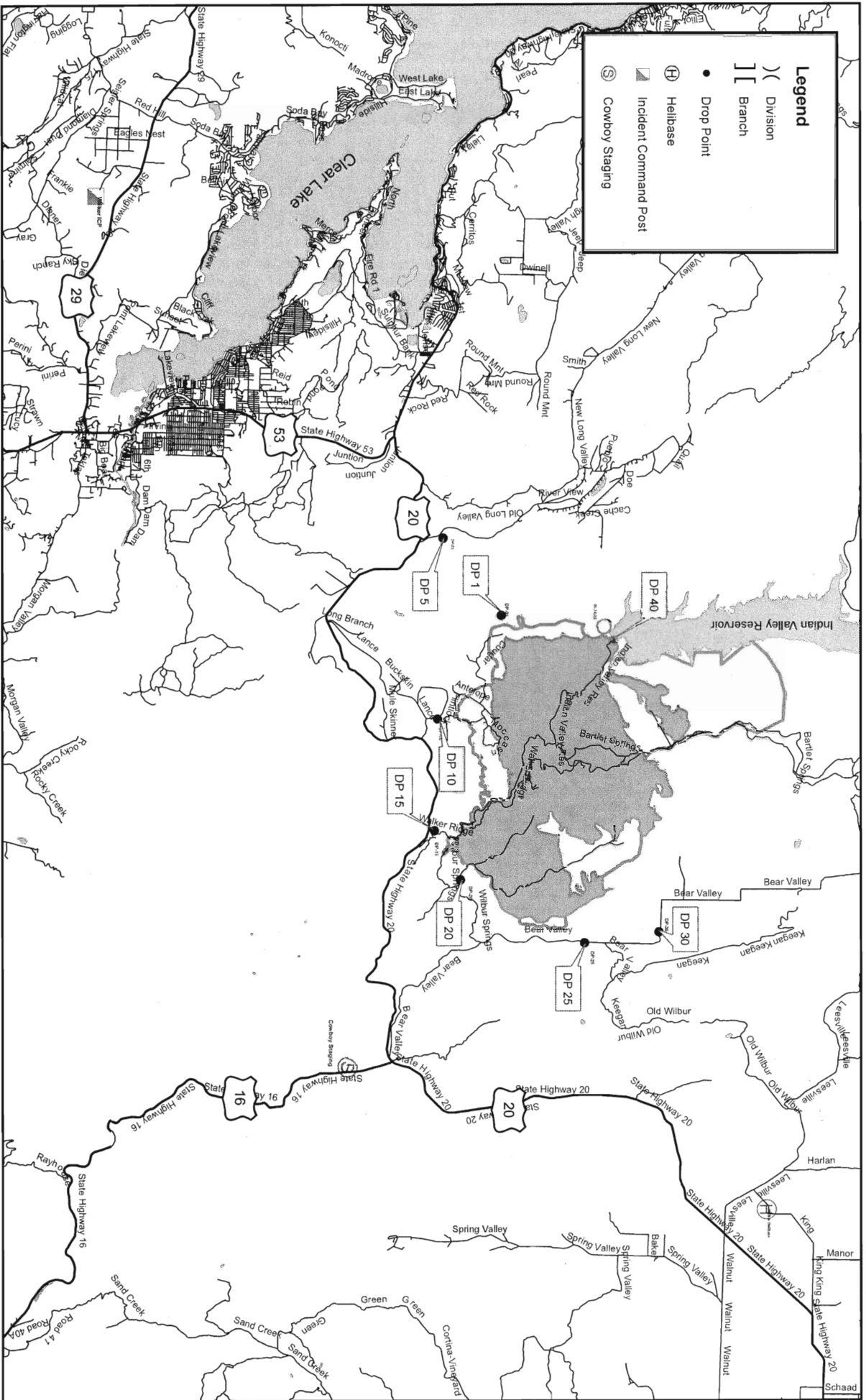
FAA N#	TY	MAKE/MODEL	BASE	AVAIL	START	REMARKS	FAA N#	TY	MAKE/MODEL	BASE	AVAIL	START	REMARKS
CNG 833	1	UH60		09:30									
CNG 834	1	UH60		09:30									
CNG 801	1	CH47		09:00									
716 HT	1	CH54B		09:00									
207PJ	2	UH1H		09:00									
CNG 47	3	OH58		TBA		HLCO							
26MV	3	Bell 206		07:00		Recon/Mapping							
00Q	3	Hughes 500		0900		Recon/HLCO							

0 0.4509 1.8
 1:120,000
 Miles

Walker Transportation Map

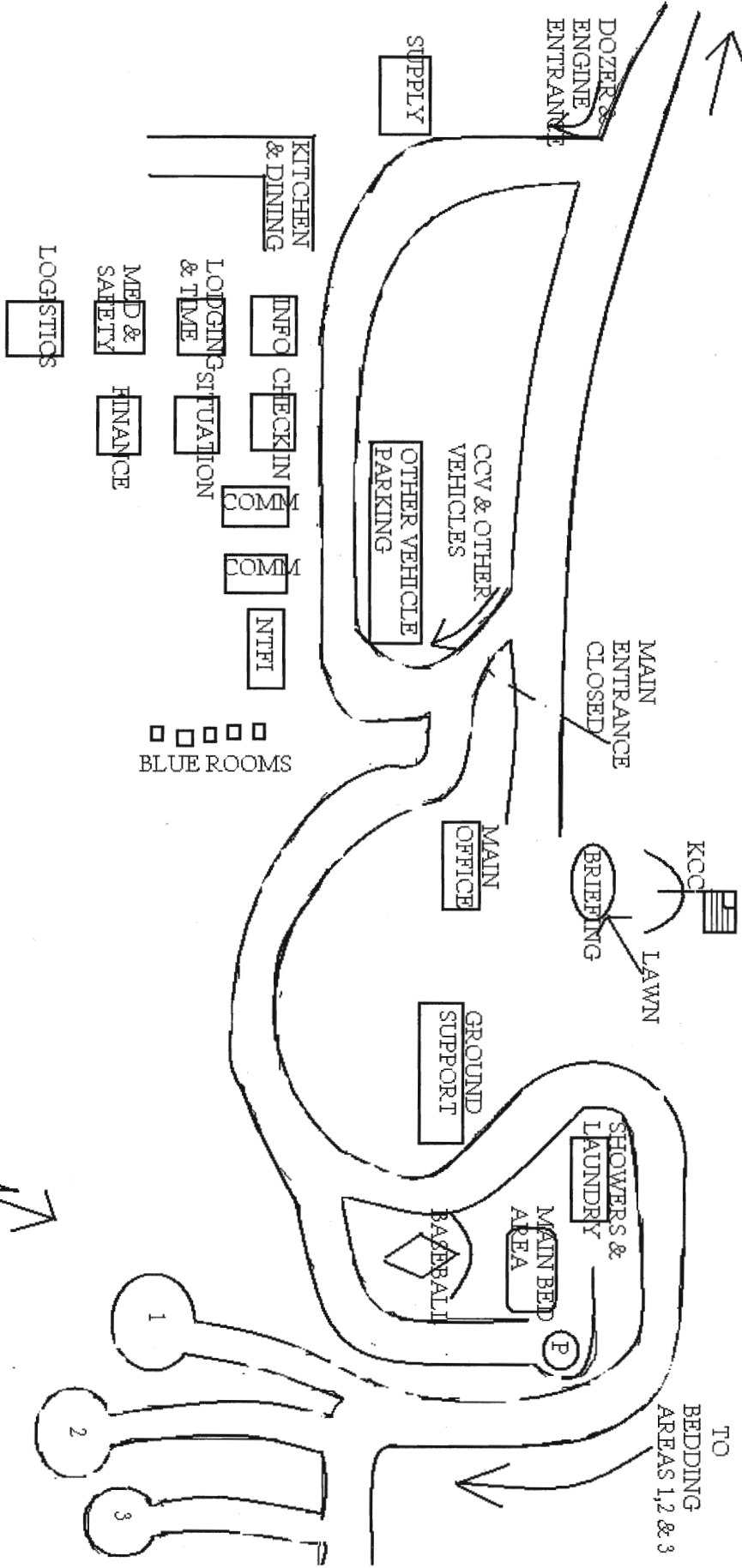


CA LNU 4843
 June 25, 2008



WALKER FIRE INCIDENT BASE

FUEL TENDER
HWY 29



MAP NOT TO SCALE

6/26/2008

