



MEU LIGHTNING COMPLEX *CAMEU004608*



INCIDENT ACTION PLAN *OPERATIONAL PERIOD*

July 01 – July 02, 2008
0700-0700



INCIDENT OBJECTIVES	1. Incident Name MEU LIGHTNING COMPLEX	2. Date 6/30/2008	3. Time 1600
4. Operational Period 7/01/08-7/02/08 0700-0700			
5. General Control Objectives for the Incident (include alternatives) MANAGEMENT OBJECTIVES: 1) Health and Safety - provide adequate rest cycles. 2) Provide for protection of life and property. 3) Maintain accurate resource tracking and fiscal accountability. 4) Provide timely, accurate information to the public, media, and public officials. 5) Provide positive public contact. CONTROL OBJECTIVES: 1) Implement perimeter control and extinguishment of all fires. 2) Locate, prioritize and staff fires. 3) Provide intelligence, resources, and logistical support to Branches.			
6. Weather Forecast for Period See Weather Forecast			
7. General Safety Message 1) Prevent heat related injuries. 2) Review and follow LCES, situations that shout watch out, and the 10 standard fire orders. 3) Watch for rolling and falling material.			
8. Attachments (mark if attached)			
<input checked="" type="checkbox"/> Organization List - ICS 203	<input checked="" type="checkbox"/> Medical Plan - ICS 206	<input checked="" type="checkbox"/> Safety Message	
<input checked="" type="checkbox"/> Div. Assignment Lists - ICS 204	<input checked="" type="checkbox"/> Evacuation Procedures	<input checked="" type="checkbox"/> Weather	
<input checked="" type="checkbox"/> Air Operations (ICS 220)	<input checked="" type="checkbox"/> Incident Map	<input checked="" type="checkbox"/> Hired Equipment Evaluations	
<input checked="" type="checkbox"/> Communications Plan - ICS 205	<input checked="" type="checkbox"/> Training Message	<input type="checkbox"/>	
9. Prepared by (Planning Section Chief) Pam Linstedt	10. Approved by (Incident Commander) Joe Waterman 		

ORGANIZATION ASSIGNMENT LIST ICS 203			1. INCIDENT NAME MEU Lightning Complex	2. DATE PREPARED 6/30/08	3. TIME PREPARED 1600
5. INCIDENT COMMANDER AND STAFF			4. OPERATIONAL PERIOD (DATE/TIME) 07/01/08 – 07/02/08 0700-0700		
6. AGENCY REPRESENTATIVES			9. OPERATIONS SECTION		
INCIDENT COMMANDER	Joe Waterman	530-310-2201	CHIEF	Jeff Brand	530-277-2311
DEPUTY	Kelley Gouette	530-949-6059	Northern Operations	Mark Kendall	530-510-3175
SAFETY OFFICER	Lou Sciocchetti	707-391-6750	Southern Operations	Robert Rodello	707-391-6703
INFORMATION OFFICER	Mike Carr	925-872-8545	Planning/OPS	Tena Anderson	707-889-4229
LIAISON OFFICER	Steve Gasaway	530-598-2603	Night Operations	Ed Locke	707-499-2245
			a. BRANCH I		
			BRANCH DIRECTOR	Darrell Wolf	
AGENCY	NAME				
Op. Area Fire	Dan Grebil	707-489-3136			
Timber Rep.	Bruce Strickler	707-391-6707	b. BRANCH II		
USFS	John Payne	209-768-5360	BRANCH DIRECTOR	Jim Barry	
Cal Fire	Bill Bradley	707-391-6705			
BLM	Tim Jones	707-498-7263			
CHP	R. Madrigal	707-467-4000	c. BRANCH III		
Mendocino Sheriff	Tim Marsh	707-489-3901	BRANCH DIRECTOR	Norm Brown	
CDCR	Randy Shears	707-964-3716			
State Parks	Todd Lewis	916-358-1300			
CCC	Hector Garcia	805-200-7340	d. BRANCH IV		
County EOC	Bill Woodworth	707-467-6430	BRANCH DIRECTOR	Rich Lopez	
OES	Brian Woodbeck	951-830-6231			
BIA	Josh Simons	916-207-7223			
7. PLANNING SECTION					
CHIEF	Pam Linstedt	707-391-6741	e. BRANCH V		
DEPUTY	Ron Alves	707-799-2940	BRANCH DIRECTOR	Luke Sandoval / Ken McLean	
RESOURCES UNIT	John Giffen	925-588-9356			
SITUATION UNIT	Mark Tolbert	707-391-6713			
DOCUMENTATION UNIT			f. BRANCH VI		
DEMOBILIZATION UNIT	Ted Tsudama	707-462-7455	BRANCH DIRECTOR	Katrina Blumer	
TECHNICAL SPECIALISTS					
	IMET	Chris Jordan	240-778-5300	g. STAGING	
	Training	Mark Romer	916-847-1199		
	GIS	Elsa Hucks	530-277-2326		
	FBAN	Bill Baxter	707-391-5570		
	HIRED EQUIP	Rich Noonan	916-215-4007	h. AIR OPERATIONS BRANCH	
	Archaeologist	Chuck Whatford	707-529-7989	AIR OPERATIONS BR. DIR.	Chris Avina 707-217-9278
	Crews	Nick Sandahl	707-529-3914	AIR ATTACK SUPERVISOR	
			AIR SUPPORT SUPERVISOR	Mark Gradek 707-696-3579	
8. LOGISTICS SECTION			10. FINANCE/ADMINISTRATION SECTION		
CHIEF	Mike Smith	530-310-1404	CHIEF	Rich Boehm	707-889-4214
ORDERING UNIT	Jake Sjolund	707-462-7550	TIME UNIT	Leslie Marg	707-462-7352
FACILITIES UNIT	Breanna Buchanan	415-302-5568	PROCUREMENT UNIT	Suzie Blankenship 707-889-4190	
GROUND SUPPORT UNIT	Jim Geib	707-484-2858	COMPENSATION/CLAIMS	Terri Accurso	530-277-2358
COMMUNICATIONS UNIT	Alan Knopp	707-889-4213	COST UNIT	Bart Kriek	530-200-2507
MEDICAL UNIT	Larry Wondercheck	530-941-4816			
MOTEL UNIT	Ken Lowe	925-200-5812			
ICS 203			PREPARED BY (RESOURCES UNIT) Tony Giacomini		

FIRE WEATHER FORECAST #8

NAME OF FIRE:	MEU Lightning	PREDICTION FOR:	Day and Night shift
UNIT:	All Units	SHIFT DATE:	01 July Tuesday
DATE AND TIME		SIGNED:	Chris Jordan
FORECAST ISSUED:	30 June 2008 1900 PDT	<i>C. Jordan</i>	Incident Meteorologist

WEATHER DISCUSSION: A low pressure system well off the West Coast will keep a dry southwest flow aloft over California. It will also spread a fairly thick band of mid and high level clouds over the fire today providing good shading for most of the day. If less shading occurs than expected, conditions will be slightly hotter and drier than forecast. Surface gradients will also switch back to the more normal onshore direction of Northwest winds in the afternoon, with the highest speeds near the bigger river drainages. The marine influence will continue to affect the coastal branches with fog in the morning and cool moist conditions throughout the day. Smoke dispersion will begin to worsen again with more stable conditions, especially in sheltered drainages near the most active burning areas. The weather pattern changes very little the next few days with onshore flow continuing and afternoon northwest winds each day.

FORECAST for Today:
WEATHER:

BRANCHES 1, 2, 3, & Ern 4
Areas of smoke in the morning. Mid and high clouds most of the day.

BRANCHES Wrn 4, 5, 6
Fog and smoke in the morning becoming mostly cloudy.

TEMPERATURES:
HUMIDITY:

Maximums 80-85...little change.
Minimums 28-33%...little change.

Maximums 69-74...little change.
Minimums 50-55%...up 5%.

20-FOOT WINDS:
Ridges/Exposed Slopes-

Southwest 4-8 mph until 1400, then Northwest 7-10 mph with gusts up to 20 mph.

Northwest 3-6 mph until 1100, then increasing to 7-11 mph with gusts to 22 mph.

Slopes/Valleys -

Upslope/upvalley 3-5 mph until 1500 then West 4-8 mph with gusts to 13 mph.

West 2-5 mph until 1200, then increasing to 7-10 mph with gusts to 16 mph. Higher gusts in Boonville.

INVERSION: Moderate smoke in lower drainages will lighten up around 1200, later than the past few days. The marine fog will retreat to the West by 1200.

FORECAST for Tonight:
WEATHER:

BRANCHES 1, 2, 3, & Ern 4
Mostly cloudy. Valley fog will develop south of Ukiah after midnight.

BRANCHES Wrn 4, 5, 6
Mostly cloudy with valley smoke. Fog will develop after 2100.

TEMPERATURES:

Minimums 55-60 except 61-66 on ridges...4 degrees warmer

Minimums 51-55 except 56-61 on ridges...little change

HUMIDITY:

Maximums 70-80% except near 55% on ridges...little change

Maximums 80-90% except near 60% on ridges...little change

20-FOOT WINDS:
Ridges/Exposed Slopes-
Slopes/Valleys-

Northwest 3-6 mph after 2100.
Downslope/downvalley 2-5 mph after 2100.

Northwest 4-7 mph after 2100.
West 2-5 mph after 2200.

INVERSION: Moderate-heavy smoke will settle into valleys and lower drainages after 2000. Fog will develop below 2000 feet on the coastal branches after 2100.

OUTLOOK FOR WEDNESDAY: Partly cloudy with fog near the coast. Ridgetop winds Northwest 8-13 mph with gusts to 22 mph. Slope/Valley winds: West 7-10 mph with gusts to 18 mph. Maximum temperatures 67-72 and 83-88 inland. Minimum humidity 45-50% and 30-35% inland.

FIRE BEHAVIOR FORECAST

FORECAST NUMBER: 6	TYPE OF FIRE: Wildland
FIRE NAME: MEU Lightning Complex	OPERATIONAL PERIOD: 7/01-02/08
DATE ISSUED: 6/30/08	TIME ISSUED: 1700 Hours
UNIT: Mendocino	SIGNED: <i>William Baxter</i>
	Typed/printed: William Baxter, FBAN ICT 4

INPUTS

WEATHER SUMMARY: See attached Fire Weather Forecast # 8
 Max Temps: 80-85 Inland / 69-74 Coastal Influence Min RH's: 28-33% Inland / 50-55% Coastal Influence
 20 Ft. Day Winds: SE 4-8 MPH until 1400 Hours – then NW 7-10 mph gusts to 20 MPH (Inland.)
 NW 3-6 MPH until 1100 hours – then NW 7-11 MPH gusts to 22 MPH (Coastal)
 Slope/Valley Winds: Upslope 3-5 MPH until 1500 hours, then W 4-8 MPH with gusts to 13 MPH (Inland)
 W 2-5 until 1200 hours, then W 7-10 with gusts 16 MPH (Coastal Influence)

OUTPUTS

FIRE BEHAVIOR

GENERAL:

The three most important elements of the weather is the change in wind direction (NW), the marine inversion will dominate the western portion of the county, and the drier air mass above the inversion will have higher RH'. This incident as a whole had very little fire activity on Monday, and this trend is expected to continue on Tuesday due to the predicted weather conditions. However Branch I, Red Mtn., and the northern portion of Branch II have the potential for dangerous rates of fire spread. This fire complex continues to be fuel/slope driven. Triggers for dangerous rates of spread (1-3 MPH) will be sustained eye level wind speeds greater than 10 MPH and RH's less than 30%. ERC's remain at record highs and large fuels have record low fuel moistures.

SPECIFIC:

Middle, Hardy, Pipe, Lynch Creek, Juan Creek, Indian, Cowshed, Malo A & B, & Cliff: The marine inversion is expected to deepen slightly and higher RH's will come up to the ridges. The RH's in the inversion should not drop below 50%, and the air above 2000 ft should have RH's in the 45% range. Winds will be steady out of the northwest and strongest where topographic alignment occurs. Winds are not expected to penetrate the conifer canopies to fire at ground level in most areas. No significant fire spread is expected.

Sugarloaf, Orr Springs, Daugherty Gates, Horse-Albion, Nash, Mc Carvey Creek 1 & 2, & Shingle Mill: These fires will be located along eastern edge of the predicted marine inversion, and the upper slope RH's are expected to dry out in the 40% range late in the day. The canyon bottoms will be in the RH 50% range. Fire activity is not expected to be significant on the lower portions of the slopes. Fire activity has the potential to be active on ridge tops and in exposed areas on the eastern and southern flanks of each fire. Fire runs are still possible in brush type fuels where slope and topographic features such as draws are in alignment with NW winds, however significant fire growth is not expected.

Jack Smith: The majority of the southern portion of this fire will be sheltered from the NW winds due to the ridge north of Redwood Creek. Winds will be light/ slope driven in sheltered areas. The main concern will be the eastern edge of the fire where NW winds are in alignment with Jack Smith Creek with the potential threat of pushing fire into the Radical Ridge area. This area will be influenced by the marine intrusion until 10-11 AM, and minimum RH's in exposed areas are expected to be 30- 35%. Significant fire growth is not expected.

Red Mt: The east side of Red Mtn. 1 south of DP 20 should continue to be a backing fire primarily sheltered from the NW winds. Winds funneling up Cedar Creek south of Red Mtn. 1 could cause the fire to be pushed further up the Cedar Creek drainage. The most significant threat for fire expansion will be the SE portion of Red Mtn. 3. This fire has the potential to push to the top ridge in the middle of Section 8 where the road follows the ridge top by the end of the burning period.

Branch 1 and the northern portion of Branch II: Winds will be NW 7-10 MPH with gusts to 20 MPH, and strongest where winds are in topographic alignment with the major drainages of the Eel River. The minimum RH will be 25%, however the RH's are expected to be above 30% for most of the day. The probability of ignition will be 75%. Head fire (bush) in alignment with the wind and slope has the potential of 2 MPH with flame lengths of 30 ft. Sheltered areas should have much less active fire growth.

AIR OPERATIONS: Pockets of smoke near active fires in the major drainages and valleys. The remaining area should be mostly clear.

SAFETY

This is about the time to go back and focus on the basics. Talk to your crew about spot fires, anchor points, rolling burning material, stump holes, rolling rocks, and falling trees. Do you have good black or is there a significant threat of reburn? Are you prepared in case of a wind direction change, even if it is only for a minute or two? Do you have unburnt flashy fuel between you and the fire? Are you monitoring the weather? It is hard to maintain focus day after day, but the cost is too high for you and your family if you don't. Please Stay Safe!

SAFETY MESSAGE	INCIDENT NAME MEU LIGHTNING	2. DATE PREPARED 6/30/2008	3. TIME PREPARED 1630	4. OPERATIONAL PERIOD 07/01/2008
-----------------------	---------------------------------------	-------------------------------	--------------------------	-------------------------------------

LCES: Lookouts – Communications – Escape Routes – Safety Zones

In the wildland fire environment, four basic safety hazards confront the firefighter – lightning, fire-weakened timber, rolling rocks, and entrapment by running fires. Each firefighter must know the interconnections of LCES – and establish them before fighting the fire. Select lookouts, set up communications, choose escape routes, and select safety zones.

LCES functions sequentially as a self-triggering mechanism. Lookouts assess – and re-assess – the fire environment and communicate threats to safety; firefighter use escape routes to safety zones. All firefighters should be alert to changes in the fire environment and have the authority to initiate communication.

MAKING LCES WORK:

- Train lookouts to observe the wildland fire environment and to anticipate and recognize fire behavior changes.
- Position lookouts where both the hazard and the firefighters can be seen.
- Set up communications systems – radio, voice, or both – by which the lookout warns firefighters promptly and clearly of the approaching threat.
- Establish at least two escape routes and make them known.
- Re-establish escape routes as their effectiveness decreases.
- Establish safety zones – locations where refuge may be taken without shelter deployment.

SAFETY IS EVERYONE'S JOB, MAKE IT YOUR PRIORITY!



PREPARED BY
(SAFETY OFFICER) Lou Sciocchetti, SOF II

Lou Sciocchetti

MEU NORTHERN OPERATIONS

DIVISION ASSIGNMENT LIST			1. Branch I		2. Division/Group Pork Fire		
3. Incident Name MEU Lightning Complex			4. Operational Period Date: 7/01/08-7/02/08 Time: 0700-0700				
5. Operations Personnel							
Operations Chief		Jeff Brand		Northern Operations		Mark Kendall	
Branch Director		Darrell Wolf		Air Attack Supervisor No.		Chris Avina	
6. Resources Assigned this Period							
Strike Team/Task Force/ Resource Designator	Leader	Number Persons	Trans. Needed	Drop Off PT./Time	Pick Up PT./Time	Check In	Check Out
SOF	David Ray	1	N		Assigned to N. Ops.		
FOBS	Tom Hintz	1	N	Covelo Camp	Assigned to Branch		
BIA AREP	Josh Simmons	1	N	Covelo Camp			
ENG MEU 1162	K. Cottrell	4	N	Covelo Camp			
ENG TMI 814	Ken Cox	3	N	Covelo Camp			
ENG AIR 6323	Normington	4	N	Covelo Camp			
ENG MT-PVT Red Devil 1	Jon Jacobson	3	N	Covelo Camp			
ENG ID-IPF E-61	A. Bruning	3	N	Covelo Camp			
CRW NRD Crew 1	Dalson Fellis	10	N	Covelo Camp			
CRW NEU C-2 (Type 2)	Steve Mueller	12	N	Covelo Camp			
W/T E-41 Fill-n-Mist	Misty Davison	2	N	Covelo Camp			
7. Control Operations Implement perimeter control and extinguish all fires.							
8. Special Instructions Assess, document and report fireline suppression repair needs.							
9. Division/Group Communication Summary							
Function	Frequency	System	Channel	Function	Frequency	System	Channel
Command	RX 151.4450 W Tone 103.5 (8) TX 159.3450 W Tone 7&9	King NIFC	CDF Command 8	Logistics		King NIFC	
Tactical Div/Group	RX 154.265 W TX 154.265 W	King NIFC	White 2	Air to Ground	RX 151.2200 N TX 151.2200 N	King NIFC	Air/Ground
Prepared by (Resource Unit Ldr.) Tony Giacomini		Approved by (Planning Sect. Ch.) Paui Linstedt		Date 6/30/08		Time 1800	

MEU NORTHERN OPERATIONS

DIVISION ASSIGNMENT LIST			1. Branch II		2. Division/Group		
3. Incident Name MEU Lightning Complex			4. Operational Period Date: 7/01/08-7/02/08 Time: 0700-0700				
5. Operations Personnel							
Operations Chief		Jeff Brand		Northern Operations		Mark Kendall	
Branch Director		Jim Barry		Air Attack Supervisor No.		Chris Avina	
6. Resources Assigned this Period							
Strike Team/Task Force/ Resource Designator	Leader	Number Persons	Trans. Needed	Drop Off PT./Time	Pick Up PT./Time	Check In	Check Out
SOF	David Ray	1	N		Assigned to N Ops		
DIVS	Tony Howard	1	N	Howard Forest Camp			
LTL C5400	Shane Burke	1	N	Howard Forest Camp			
FOBS	Damon Denman	1	N	Howard Forest Camp			
ST BTU 9210C	Russ Fowler	19	N	Howard Forest Camp			
ENG LNU 1450	Jake Serrano	3	N	Howard Forest Camp	24 hour off		
ENG LNU 1468	Vallerga	3	N	Howard Forest Camp	24 hour off		
ENG LTL 5468		4	N	Howard Forest Camp			
ENG MT-Fire Spec 1	R. Skelton	3	N	Howard Forest Camp			
ENG MT-GDC 38 2817	Clifford Whitegrass	3	N	Howard Forest Camp			
ENG MT-HNF_DS2	R. Dagnell	3	N	Howard Forest Camp			
ENG ID-CWF Troy 1	R. Bennett	3	N	Howard Forest Camp			
ENG MT-PVT RedDvl 2	William Early	3	N	Howard Forest Camp			
ST NEU 9232G	Lynn Duncan	34	N	Howard Forest Camp	24 hour off		
Chamberlain Creek Crew 1	Mike Orme	16	N	Howard Forest Camp			
ST Lightning L-1	Doug King	4	N	Howard Forest Camp			
ST Lightning L-3	Brian Hurt		N	Howard Forest Camp			
W/T E-4 Pinches	George Pinches	1	N	Howard Forest Camp			
W/T E-317 Hiatt		2	N	Howard Forest Camp			
W/T E-329 Wylatti			N	Howard Forest Camp			
7. Control Operations Implement perimeter control and extinguish all fires.							
8. Special Instructions Assess, document and report fireline suppression repair needs.							
9. Division/Group Communication Summary							
Function	Frequency	System	Channel	Function	Frequency	System	Channel
Command	RX 151.445 W Tone: 103.5 (8) TX 159.345 W Tone 8 or 7	King NIFC	CDF Command 8	Logistics		King NIFC	
Tactical Div/Group	RX 151.1600 W TX 151.1600 W	King NIFC	CDF Tac 2	Air to Ground	RX 151.2200 N TX 151.2200 N	King NIFC	Air/Ground
Prepared by (Resource Unit Ldr.) Tony Giacomini		Approved by (Planning Sect. Ch.) Pam Linstedt		Date 6/30/08		Time 1800	

MEU SOUTHERN OPERATIONS

DIVISION ASSIGNMENT LIST			1. Branch III		2. Division/Group Jack Smith		
3. Incident Name MEU Lightning Complex			4. Operational Period Date: 7/01/08-7/02/08 Time: 0700-0700				
5. Operations Personnel							
Operations Chief		Jeff Brand		Southern Operations		Robert Rodello	
Branch Director		Norm Brown		Air Attack Supervisor No.		Chris Avina	
6. Resources Assigned this Period							
Strike Team/Task Force/ Resource Designator	Leader	Number Persons	Trans. Needed	Drop Off PT./Time	Pick Up PT./Time	Check In	Check Out
SOF	Ken Margiott	1	N	Ukiah Camp	Assigned to Branch 3		
Runner U624	Alex Leonard	1	N	Ukiah Camp	Assigned to Branch		
IC U1151	Mike Maynard	1	N	Ukiah Camp			
FOBS	Shawn Zimmermaker	1	N	Ukiah Camp			
FAL Module	Washburn / Brooks / Kuny	3	N	Ukiah Camp			
FAL	Antone Schlafer	1	N	Ukiah Camp			
STC NEU 9230C	Steve Robinson	16	N	Ukiah Camp			
STC MRN 9150C	Bill Roberts	18	N	Ukiah Camp	24 hour off		
STC SCU 9161C	Deanna Hall	21	N	Ukiah Camp			
ENG MEU 1191	Love	3	N	Ukiah Camp			
STG TGU 9252G	T. Crespin	35	N	Ukiah Camp			
STL Lightning L-10	Merv Goforth	4	N	Ukiah Camp			
WT E-334 Peters		1	N	Ukiah Camp			
WT E-443 S&K Grad	Greg Sandling	2	N	Ukiah Camp			
7. Control Operations Implement perimeter control and extinguish all fires.							
8. Special Instructions Assess, document and report fireline suppression repair needs.							
9. Division/Group Communication Summary							
Function	Frequency	System	Channel	Function	Frequency	System	Channel
Command	RX 151.2650 W TX 159.3300 W Tone 3&4	King NIFC	CDF Command 2	Tactical		King NIFC	
Tactical	RX 151.1600 W TX 151.1600 W	King NIFC	CDF Tac 2	Air to Ground	RX 151.2200 N TX 151.2200 N	King NIFC	Air/Ground
Prepared by (Resource Unit Ldr.) Tony Giacomini		Approved by (Planning Sect. Ch.) Pam Linstedt		Date 6/30/08		Time 1800	

MEU SOUTHERN OPERATIONS

DIVISION ASSIGNMENT LIST			1. Branch III		2. Division/Group Orr Series Page 1 of 2		
3. Incident Name MEU Lightning Complex			4. Operational Period Date: 7/01/08-7/02/08 Time: 0700-0700				
5. Operations Personnel							
Operations Chief		Jeff Brand		Southern Operations		Robert Rodello	
Branch Director		Norm Brown		Air Attack Supervisor No.		Chris Avina	
6. Resources Assigned this Period							
Strike Team/Task Force/ Resource Designator	Leader	Number Persons	Trans. Needed	Drop Off PT./Time	Pick Up PT./Time	Check In	Check Out
SOF	Ken Margiott	1	N	Ukiah Camp	Assigned to Branch 3		
Runner U624	Leonard	1	N	Ukiah Camp	Assigned to Branch		
IC	Brian Kornegay	1	N	Ukiah Camp			
DIVS	Gary Prather	1	N	Ukiah Camp			
FOBS	David LaFollette	1	N	Ukiah Camp			
READ	Renee Pasquinelli	1	N	Ukiah Camp			
STC LIGHTNING C-5	Brian Kornegay	17	N	Ukiah Camp			
STC XLK 2112C	Danny McCabe	16	N	Ukiah Camp			
STC XYO 4277C	Doug Smith	17	N	Ukiah Camp			
STF Lightning F-8	Nick Lauria		N	Ukiah Camp			
<i>ENG LNU 1464</i>	<i>Baker</i>	3	N	<i>Ukiah Camp</i>	<i>24 hour off</i>		
TF Lightning 15	Jim Lydon		N	Ukiah Camp			
{ENG MT-FNF Frontier 1}	B. McClure	3	N	Ukiah Camp			
{ENG MT-FNF Frontier 2}	L. Hall	3	N	Ukiah Camp			
{ENG ID-IPF MOB 1}	J. Jenquine	3	N	Ukiah Camp			
{ENG MT-GDC 830}	Bruce Martin	3	N	Ukiah Camp			
{W/T E-442 Halsons}	Sonny Palmbach	1	N	Ukiah Camp			
{W/T E-474 Timberline}	Ron Mayer	1	N	Ukiah Camp			
6. Control Operations Implement perimeter control and extinguish all fires.							
6. Special Instructions Assess, document and report fireline suppression repair needs.							
9. Division/Group Communication Summary							
Function	Frequency	System	Channel	Function	Frequency	System	Channel
Command	RX 151.2650 W TX 159.3300 W Tone 3&4	King NIFC	CDF Command 2	Tactical Orr Fire	RX 173.9625 N TX 173.9625 N	King NIFC	R5T5
Tactical Orr Fire	RX 168.7000 N TX 170.9750 N Tone 1 (110.9)	King NIFC	NIFC CMD 1	Air to Ground	RX 151.2200 N TX 151.2200 N	King NIFC	Air/Ground
Prepared by (Resource Unit Ldr.) Tony Giacomini		Approved by (Planning Sect. Ch.) Pam Linstedt		Date 6/30/08		Time 1800	

MEU SOUTHERN OPERATIONS

Orr Series Page 2 of 2

DIVISION ASSIGNMENT LIST			1. Branch III		2. Division/Group Orr Series Page 2 of 2		
3. Incident Name MEU Lightning Complex			4. Operational Period Date: 7/01/08-7/02/08 Time: 0700-0700				
5. Operations Personnel							
Operations Chief		Jeff Brand		Southern Operations		Robert Rodello	
Branch Director		Norm Brown		Air Attack Supervisor No.		Chris Avina	
6. Resources Assigned this Period							
Strike Team/Task Force/ Resource Designator	Leader	Number Persons	Trans. Needed	Drop Off PT./Time	Pick Up PT./Time	Check In	Check Out
STG TGU 9258G	Bill Romenger	34	N	Ukiah Camp	24 hour off		
STG LNU 9144G	Ken Zigler	34	N	Ukiah Camp			
STH LNU 9130H	Jason Martin	25	N	Ukiah Camp			
Chamberlain Creek Crew 2	Torres	18	N	Ukiah Camp			
STL Lightning L-13	Henry Agundez	5	N	Ukiah Camp			
STL Lightning L-12	K. Hill	2	N	Ukiah Camp			
DOZ E-20 Kampschmidt	Kampschmidt	2	N	Ukiah Camp			
DOZ E-409 Lanahan	John Montz	2	N	Ukiah Camp			
W/T E-3 Ford	Gary Ford	2	N	Ukiah Camp			
W/T E-290 Nelson	Massoth / Hernandez	2	N	Ukiah Camp			
W/T E-444 JMBS	Jerry Martin	2	N	Ukiah Camp			
W/T E-445 RDL Equip	R. Leaverton	2	N	Ukiah Camp			
7. Control Operations Implement perimeter control and extinguish all fires.							
8. Special Instructions Assess, document and report fireline suppression repair needs.							
9. Division/Group Communication Summary							
Function	Frequency	System	Channel	Function	Frequency	System	Channel
Command	RX 151.2650 W TX 159.3300 W Tone 3&4	King NIFC	CDF Command 2	Tactical Orr Fire	RX 173.9625 N TX 173.9625 N	King NIFC	R5T5
Tactical Orr Fire	RX 168.7000 N TX 170.9750 N Tone 1 (110.9)	King NIFC	NIFC CMD 1	Air to Ground	RX 151.2200 N TX 151.2200 N	King NIFC	Air/Ground
Prepared by (Resource Unit Ldr.) Tony Giacomini		Approved by (Planning Sect. Ch.) Pam Linstedt		Date 6/30/08		Time 1800	

MEU NORTHERN OPERATIONS

DIVISION ASSIGNMENT LIST		1. Branch IV		2. Division/Group Lost Pipe			
3. Incident Name MEU Lightning Complex		4. Operational Period Date: 7/01/08-7/02/08 Time: 0700-0700					
5. Operations Personnel							
Operations Chief		Jeff Brand		Northern Operations		Mark Keldall	
Branch Director		Rich Lopez		Air Attack Supervisor No.		Chris Avina	
6. Resources Assigned this Period							
Strike Team/Task Force/ Resource Designator	Leader	Number Persons	Trans. Needed	Drop Off PT./Time	Pick Up PT./Time	Check In	Check Out
SOF	David Ray	1	N		Assigned to N Ops		
FOBS	Eric Wahl	1	N	Laytonville FFS	Assigned to Br. IV		
IC Lost Pipe	Lu Liberty	1	N	Laytonville FFS			
STL LNU 9143L	Doyle Head	5	N	Laytonville FFS			
STL Lightning L-2	Ed Baxman	4	N	Laytonville FFS			
DOZ E-63 Parmeter 1	Doug & Mark Parmeter	2	N	Laytonville FFS			
DOZ E-64 Parmeter 2	Jim and Ben Radtkey	2	N	Laytonville FFS			
DOZ E-65 Walsh	David Heninger	2	N	Laytonville FFS			
DOZ E-68 Sites	Steve Corkill	2	N	Laytonville FFS			
7. Control Operations Implement perimeter control and extinguish all fires.							
8. Special Instructions Assess, document and report fireline suppression repair needs. DP #1 is at MM 9 on Branscomb Road. Road is fire signed, turn North and cross small bridge. DP #2 is at MM 82.51 on Hwy 1.							
9. Division/Group Communication Summary							
Function	Frequency	System	Channel	Function	Frequency	System	Channel
Command	RX 151.4450 W Tone 103.5 (8) TX 159.3450 W Tone 7	King NIFC	CDF Command 8	Tactical Branch IV Coastal	RX 151.190 W TX 151.190 W	King NIFC	CDF TAC 4
Tactical Div/Group	RX 151.1750 W TX 151.1750 W	King NIFC	CDF TAC 3	Air to Ground	RX 151.2200 N TX 151.2200 N	King NIFC	Air/Ground
Prepared by (Resource Unit Ldr.) Tony Giacomini		Approved by (Planning Sect. Ch.) Pam Linstedt		Date 6/30/08		Time 1800	

MEU NORTHERN OPERATIONS

DIVISION ASSIGNMENT LIST			1. Branch IV		2. Division/Group Red Mountain Page 1 of 3		
3. Incident Name MEU Lightning Complex			4. Operational Period Date: 7/01/08-7/02/08 Time: 0700-0700				
5. Operations Personnel							
Operations Chief		Jeff Brand		Northern Operations		Mark Kendall	
Branch Director		Rich Lopez		Air Attack Supervisor No.		Chris Avina	
6. Resources Assigned this Period							
Strike Team/Task Force/ Resource Designator	Leader	Number Persons	Trans. Needed	Drop Off PT./Time	Pick Up PT./Time	Check In	Check Out
SOF	David Ray	1	N		Assigned to N Ops		
FOBS	Eric Wahl	1	N	Laytonville FFS	Assigned to Br. IV		
DIVS	Adam Lambert	1	N	Laytonville FFS			
DIVS	Jack Piccinini	1	N	Laytonville FFS			
LEG C-5700	Eli Reighter	1	N	Laytonville FFS			
LVF C-5102	Greg Smith	1	N	Laytonville FFS			
Resource Advisor DFG	Scott Koller	1	N	Laytonville FFS			
STC NEU 9231C	Chris Paulus	16	N	Laytonville FFS			
STC TCU 9440C	B 4415	21	N	Laytonville FFS			
ENG MEU 1166	Zumkeller	3	N	Laytonville FFS			
ENG MEU 1169	Tony Grim	4	N	Laytonville FFS			
ENG MEU 1184	Mike Montano	4	N	Laytonville FFS			
ENG LVF 5160	Smith	3	N	Laytonville FFS			
ENG PRC 5661		3	N	Laytonville FFS			
ENG LEG 5760	Reiter	3	N	Laytonville FFS			
7. Control Operations Implement perimeter control and extinguish all fires. Currently engaged in fire suppression activities on: Priority: Red Mountain Series – Keep fire out of Bell Springs, Cummings, and Leggett.							
8. Special Instructions Assess, document and report fireline suppression repair needs.							
9. Division/Group Communication Summary							
Function	Frequency	System	Channel	Function	Frequency	System	Channel
Command	RX 151.4450 W Tone 103.5 (8) TX 159.3450 W Tone 7	King NIFC	CDF Command 8	Tactical Branch IV Coastal	RX 151.190 W TX 151.190 W	King NIFC	CDF TAC 4
Tactical Div/Group	RX 151.1750 W TX 151.1750 W	King NIFC	CDF TAC 3	Air to Ground	RX 151.2200 N TX 151.2200 N	King NIFC	Air/Ground
Prepared by (Resource Unit Ldr.) Tony Giacomini		Approved by (Planning Sect. Ch.) Pam Linstedt		Date 6/30/08		Time 1800	

MEU NORTHERN OPERATIONS

DIVISION ASSIGNMENT LIST			1. Branch IV		2. Division/Group Red Mountain Page 2 of 3		
3. Incident Name MEU Lightning Complex			4. Operational Period Date: 7/01/08-7/02/08 Time: 0700-0700				
5. Operations Personnel							
Operations Chief		Jeff Brand		Northern Operations		Mark Kendall	
Branch Director		Rich Lopez		Air Attack Supervisor No.		Chris Avina	
6. Resources Assigned this Period							
Strike Team/Task Force/ Resource Designator	Leader	Number Persons	Trans. Needed	Drop Off PT./Time	Pick Up PT./Time	Check In	Check Out
ENG ID-IPF KG2114	Alexander Parker	3	N	Laytonville FFS			
ENG MT-MCD BC 1	Wyan Brown	3	N	Laytonville FFS			
ENG ID-IPF E-95	Steve Bloedel	3	N	Laytonville FFS			
ENG ID-IPF E-93	John Ailport	3	N	Laytonville FFS			
ENG MT-MCD Lone Pine	R. Doyra	3	N	Laytonville FFS			
STG LMU 9220G	K. Evans	35	N	Laytonville FFS			
STG MEU 9111G	Brian Bishop	34	N	Laytonville FFS			
CRW MEU Chamberlain 3	Kevin Ball	16	N	Laytonville FFS			
CRW MEU Chamberlain 5	M. Orme	16	N	Laytonville FFS			
STL TGU 9250L	Monty Smith	6	N	Laytonville FFS			
DOZ MEU 1146	Derickson	1	N	Laytonville FFS			
DOZ E-404 Morrison	Morrison	2	N	Laytonville FFS			
DOZ E-59 A/T Wanzer	Anthony Wanzer	2	N	Laytonville FFS			
DOZ E-60 Denton	Brian Denton	3	N	Laytonville FFS			
<p>K. Control Operations</p> <p>Implement perimeter control and extinguish all fires.</p> <p>Currently engaged in fire suppression activities on:</p> <p>Priority: Red Mountain Series – Keep fire out of Bell Springs, Cummings, and Leggett.</p>							
<p>8. Special Instructions</p> <p>Assess, document and report fireline suppression repair needs.</p>							
9. Division/Group Communication Summary							
Function	Frequency	System	Channel	Function	Frequency	System	Channel
Command	RX 151.4450 W Tone 103.5 (8) TX 159.3450 W Tone 7	King NIFC	CDF Command 8	Tactical Branch IV Coastal	RX 151.190 W TX 151.190 W	King NIFC	CDF TAC 4
Tactical Div/Group	RX 151.1750 W TX 151.1750 W	King NIFC	CDF TAC 3	Air to Ground	RX 151.2200 N TX 151.2200 N	King NIFC	Air/Ground
Prepared by (Resource Unit Ldr.) Tony Giacomini		Approved by (Planning Sect. Ch.) Pam Linstedt		Date 6/30/08		Time 1800	

MEU NORTHERN OPERATIONS

DIVISION ASSIGNMENT LIST			1. Branch IV		2. Division/Group Red Mountain Page 3 of 3		
3. Incident Name MEU Lightning Complex			4. Operational Period Date: 7/01/08-7/02/08 Time: 0700-0700				
5. Operations Personnel							
Operations Chief		Jeff Brand		Northern Operations		Mark Kendall	
Branch Director		Rich Lopez		Air Attack Supervisor No.		Chris Avina	
6. Resources Assigned this Period							
Strike Team/Task Force/ Resource Designator	Leader	Number Persons	Trans. Needed	Drop Off PT./Time	Pick Up PT./Time	Check In	Check Out
DOZ E-381 Wileman	K. Lovell	1	N	Laytonville FFS			
DOZ E-383 G&O	Terry McCormick	2	N	Laytonville FFS			
DOZ E-70 Fortner	Bob Fortner	1	N	Laytonville FFS			
DOZ Bret Ingram	Bret Ingram		N	Laytonville FFS			
W/T E-215 Pinches	George Pinches	1	N	Laytonville FFS			
W/T E-170 Fortner	Fortner	1	N	Laytonville FFS			
W/T OES 21	R. Johnson	2	N	Laytonville FFS			
W/T E-223 Pro Dump	Carl Norton	2	N	Laytonville FFS			
W/T E-242 Gray	Dennis Gray	1	N	Laytonville FFS			
W/T E-214 Zimmerer	Tim Zimmerer	2	N	Laytonville FFS			
W/T E-239 Shasta Brown	Mike Brown	2	N	Laytonville FFS			
W/T E-241 Bruner	Jess Bruner	1	N	Laytonville FFS			
W/T E-23 All Terrain	Don Avate	2	N	Laytonville FFS			
W/T E-6 Bray		2	N	Laytonville FFS			
W/T SYC 6365	George Solis	2	N	Laytonville FFS			
7. Control Operations Implement perimeter control and extinguish all fires. Currently engaged in fire suppression activities on: Priority: Red Mountain Series – Keep fire out of Bell Springs, Cummings, and Leggett.							
8. Special Instructions Assess, document and report fireline suppression repair needs.							
9. Division/Group Communication Summary							
Function	Frequency	System	Channel	Function	Frequency	System	Channel
Command	RX 151.4450 W Tone 103.5 (8) TX 159.3450 W Tone 7	King NIFC	CDF Command 8	Tactical	RX 151.190 W	King NIFC	CDF TAC 4
				Branch IV Coastal	TX 151.190 W		
Tactical Div/Group	RX 151.1750 W TX 151.1750 W	King NIFC	CDF TAC 3	Air to Ground	RX 151.2200 N TX 151.2200 N	King NIFC	Air/Ground
Prepared by (Resource Unit Ldr.) Tony Giacomini		Approved by (Planning Sect. Ch.) Pam Linstedt		Date 6/30/08		Time 1800	

MEU SOUTHERN OPERATIONS

DIVISION ASSIGNMENT LIST			1. Branch V		Page 1 of 3			2. Division/Group	
3. Incident Name MEU Lightning Complex			4. Operational Period Date: 7/01/08-7/02/08 Time: 0700-0700						
5. Operations Personnel									
Operations Chief		Jeff Brand		Southern Operations			Robert Rodello		
Branch Director		Luke Sandoval / Ken McLean		Air Attack Supervisor No.			Chris Avina		
6. Resources Assigned this Period									
Strike Team/Task Force/ Resource Designator	Leader	Number Persons	Trans. Needed	Drop Off PT./Time	Pick Up PT./Time	Check In	Check Out		
SOF	Eric Ohde	1	N		Assigned to Branch 5/6				
Cliff IC	Erich Schwab	1	N	Boonville Camp					
EKV C-7101	Bob Matson	1	N	Boonville Camp					
EKV C-7102	John Ross	1	N	Boonville Camp					
EKV C-7103	Harold Searles	1	N	Boonville Camp					
PTA C-7300	Mike Suddith	1	N	Boonville Camp					
AVY C-7400	Colin Wilson	1	N	Boonville Camp					
FOBS	Charlie Martin (D1193)	1	N	Boonville Camp					
Runner U1140	Warner & Summerfield	2	N	Boonville Camp					
STC XSA 4154C	Rick Holms	22	N	Boonville Camp					
STC AEU 9270C	Justin Sanders	20	N	Boonville Camp					
STC Lightning C-4	Anderson Valley Engines		N	Boonville Camp					
ENG MEU 1164	Justin Spencer	3	N	Boonville Camp					
ENG MEU 1167	Rick Ryan	3	N	Boonville Camp					
ENG MEU 1192	Don Covert	3	N	Boonville Camp					
ENG LNU 1466	Terry Morgan	3	N	Boonville Camp					
ENG LNU 1482	Craig Cadwallader	3	N	Boonville Camp					
6. Control Operations									
Implement perimeter control and extinguish all fires.									
8. Special Instructions									
Assess, document and report fireline suppression repair needs.									
9. Division/Group Communication Summary									
Function	Frequency	System	Channel	Function	Frequency	System	Channel		
Command	RX 151.265 W TX 159.330 W Tone 3,4&9	King NIFC	CDF Command 2	Logistics		King NIFC			
Tactical Div/Group	RX 151.3250 W TX 151.3250 W	King NIFC	CDF Tac 6	Air to Ground	RX 151.2200 N TX 151.2200 N	King NIFC	Air/Ground		
Prepared by (Resource Unit Ldr.) Tony Giacomini			Approved by (Planning Sect. Ch.) Pam Linstedt			Date 6/30/08		Time 1800	

MEU SOUTHERN OPERATIONS

DIVISION ASSIGNMENT LIST			1. Branch V Page 3 of 3		2. Division/Group		
3. Incident Name MEU Lightning Complex			4. Operational Period Date: 7/01/08-7/02/08 Time: 0700-0700				
5. Operations Personnel							
Operations Chief		Jeff Brand		Southern Operations		Robert Rodello	
Branch Director		Luke Sandoval / Ken McLean		Air Attack Supervisor No.		Chris Avina	
6. Resources Assigned this Period							
Strike Team/Task Force/ Resource Designator	Leader	Number Persons	Trans. Needed	Drop Off PT./Time	Pick Up PT./Time	Check In	Check Out
SOF	Eric Ohde	1	N		Assigned to Branch 5/6		
W/T E-24 All Terrain	Marty Pinches	2	N	Boonville Camp			
W/T E-22 All Terrain	Fred Vasquez	2	N	Boonville Camp			
W/T AVY 7490			N	Boonville Camp			
W/T E-113 Floodgate	Butch Paula		N	Boonville Camp			
W/T PTA 7391			N	Boonville Camp			
W/T E-117 Bray	Terry Bray		N	Boonville Camp			
W/T OES 22	D. Woods	2	N	Boonville Camp			
W/T E-240 Yreka		2	N	Boonville Camp			
W/T E-245 WBC	John Carmody	1	N	Boonville Camp			
W/T E-244 Dick Allen	Dick Allen	1	N	Boonville Camp			
W/T E-177 Ford & Daughters	Tracy Ford	1	N	Boonville Camp			
W/T E-456 Freeman	Hue Freeman	1	N	Boonville Camp			
W/T E-425 Outback	Fred Bolts	1	N	Boonville Camp			
W/T E-441 Peterson	T. Hurt	2	N	Boonville Camp			
7. Control Operations Implement perimeter control and extinguish all fires.							
8. Special Instructions Assess, document and report fireline suppression repair needs.							
9. Division/Group Communication Summary							
Function	Frequency	System	Channel	Function	Frequency	System	Channel
Command	RX 151.265 W TX 159.330 W Tone 3,4&9	King NIFC	CDF Command 2	Logistics		King NIFC	
Tactical Div/Group	RX 151.3250 W TX 151.3250 W	King NIFC	CDF Tac 6	Air to Ground	RX 151.2200 N TX 151.2200 N	King NIFC	Air/Ground
Prepared by (Resource Unit Ldr.) Tony Giacomini		Approved by (Planning Sect. Ch.) Pam Linstedt		Date 6/30/08		Time 1800	

MEU SOUTHERN OPERATIONS

DIVISION ASSIGNMENT LIST			1. Branch VI		2. Division/Group Indian Fire		
3. Incident Name MEU Lightning Complex			4. Operational Period Date: 7/01/08-7/02/08 Time: 0700-0700				
5. Operations Personnel							
Operations Chief		Jeff Brand		Southern Operations		Robert Rodello	
Branch Director		Katrina Blumer		Air Attack Supervisor No.		Chris Avina	
6. Resources Assigned this Period							
Strike Team/Task Force/ Resource Designator	Leader	Number Persons	Trans. Needed	Drop Off PT./Time	Pick Up PT./Time	Check In	Check Out
SOF	Eric Ohde	1	N		Assigned to Branch 5/6		
Indian IC	Matt McElhinny	1	N	Fort Bragg Camp			
FOBS	Craig Pedersen	1	N	Fort Bragg Camp			
FAL MOD	Dan Julian	2	N	Fort Bragg Camp			
ENG MEU 1163	Barnett	3	N	Fort Bragg Camp			
ENG MEU 1161	Rubi	3	N	Fort Bragg Camp			
ENG MEU 1186	Eric Chisholm	3	N	Fort Bragg Camp			
ST AEU 9275G	Howard Drummond	36	N	Fort Bragg Camp			
Parlin Fork Crew 3	Lawler	17	N	Fort Bragg Camp			
CRW MEU Willits 1	McCormick	20	N	Fort Bragg Camp	Name Change		
STL Lightning L-14	Jim Krogman	6	N	Fort Bragg Camp			
DOZ E-100 Turner	Frank Turner	2	N	Fort Bragg Camp			
W/T E-5 Ingram		1	N	Fort Bragg Camp			
7. Control Operations							
<p>Implement perimeter control and extinguish all fires.</p> <p>Currently engaged in fire suppression activities on:</p> <p>Priority: Indian Fire – Keep out of Chamberlain Creek Camp.</p>							
8. Special Instructions							
<p>Assess, document and report fireline suppression repair needs.</p>							
9. Division/Group Communication Summary							
Function	Frequency	System	Channel	Function	Frequency	System	Channel
Command North of Noyo River	RX 151.4450 W Tone 103.5 (8) TX 159.3450 W Tone 7&9	King NIFC	CDF Command 8	Command South of Noyo River	RX 151.265 W TX 159.330 W Tone 3,4&9	King NIFC	CDF Command 2
Tactical Div/Group	RX 151.1900 W TX 151.1900 W	King NIFC	CDF TAC 4	Air to Ground	RX 151.2200 N TX 151.2200 N	King NIFC	Air/Ground
Prepared by (Resource Unit Ldr.) Tony Giacomini		Approved by (Planning Sect. Ch.) Pam Linstedt		Date 6/30/08		Time 1800	

1. INCIDENT NAME: MEU Lightning Complex
 2. OPERATIONAL PERIOD DATE: 07/01/08 START TIME: 0800 END TIME: 2014 SUNRISE: 0700 SUNSET: 2044

3. REMARKS (Safety Notes, Hazards, Air Operations Special Equipment, etc.):
 Helibase is Brook Trails Airport (BRK) Lat: 39 27.139 Long: 123 22.420 com 122.8
 Howard Forest Helitack Base Lat: 39 20.747 Long: 123 19.002
 GEL DIP Site Lat: 39 09.790 Long: 123 33.670 (122.750 or Air to Ground)
 Safety: Heavy Smoke and 3 TFR's in place. On a new fire be sure to get a Lat and Long and pass it on to Air Ops. and the Branch that the fire is in. Air to ground is not a Tac FREQ have the copter come up on your Tac after you make contact.

4. MEDEVAC A/C: Go through your Branch and notify Air Ops.	5. TFR: Three TFR's in place. NOTAM Numbers: FDC 8/4959 FDC 8/4957 FDC 8/4958 ALL TFR's are posted at the HB
8. FIXED-WING	# Avail / Type/ Make-Model / FAA N# / Base(s)
Airtankers	Two Type 3 T90, T91
Leadplanes	
Base FAX #:	Ukiah 707-462-6539
ATGS Aircraft	AA110 123.975 Base Victor
Crash Truck	Brook Trails \ E 5281

FAA N#	TY	MAKE/MODEL	BASE	AVAIL	START	REMARKS	FAA N#	TY	MAKE/MODEL	BASE	AVAIL	START	REMARKS
7CP	3	B 407	BRK	0800		MEU North Helco	64PJ	3	206 L3	BRK	0800		MEU South Helco
72D	1	BV 107	BRK	0800			5CH	1	BV 107	BRK	0800		
7HT	1	B 214	BRK	0800			2 WM	1	KMAX	BRK	0800		
769	1	S 61	BRK	0800			725HT	1	B 214	BRK	0800		
7CH	2	UH1H	BRK	0800			5PJ	2	UH1H	BRK	0800		
7PJ	2	UH1H	BRK	0800			68U	2	S58T	BRK	0800		

ICS-220

9. HELICOPTERS (Use Additional Sheets As Necessary)

FAA N#	TY	MAKE/MODEL	BASE	AVAIL	START	REMARKS	FAA N#	TY	MAKE/MODEL	BASE	AVAIL	START	REMARKS
C 901	2	UH-1H	HFH	0800		CAL FIRE	28MP	3	H 500	BRK	0800		Helico Recon
							60PJ	3	206 B3	BRK	0800		Helico Recon

INCIDENT RADIO COMMUNICATIONS PLAN		Incident Name MEU Lightning Complex				Date/Time Prepared 6/30/08 1830	Operational Period Date/Time 7/1 - 7/2/08 0700 - 0700				
Ch #	Function	Channel Name/Trunked Radio System Talk group	Assignment	RX Freq	N or W	RX Tone/NAC	TX Freq	N or W	TX Tone/NAC	Mode A, D or M	Remarks
1	Command	CDF CMD 1	Unassigned	151.355	W		159.300	W	156.7	A	T-6 Cold Springs
2	Command	CDF CMD 2	BR 3, 5, and 6 South of the Noyo River	151.265	W		159.330	W		A	T-3 & 9 Cold Spring T-4 Laughlin
3	Command	CDF CMD 8	BR 1, 2, 4 & 6 North of the Noyo River	151.445	W	103.5 (8)	159.345	W		A	BR 1, 4, 6, T-7 Cahto Peak & Iron Peak T-9 BR 2, T-8 Laughlin or T-7
4	Tactical	Calcord	Medical	156.075	W		156.075	W		A	GROUND TO EMS AIRCRAFT
5	Tactical	White 2	Branch 1	154.265	W		154.265	W		A	Covelo
6	Tactical Repeater	NIFC CMD 1	BR 3	168.7000	N		170.9750	N	110.9	A	T-1 Orr Fire Only, CDF Kenwood Group 3 CH 109
7	Dispatch	MEU Local	New Incidents	151.385	W	110.9 (1)	159.270	W		A	Tones 3, 4, 5 & 6
8	Tactical	R5T4	Unassigned	173.9125	N		173.9125	N		A	Future Use
9	Tactical	R5T5	Branch 3	173.9625	N		173.9625	N		A	Orr Fire
10	Tactical	CDF Tac 2	Branch 2 & 3	151.160	W		151.160	W		A	Branch 2 & 3
11	Tactical	CDF Tac 3	Branch 4	151.175	W		151.175	W		A	Branch 4
12	Tactical	CDF Tac 4	BR 6 and Coastal BR 4	151.190	W		151.190	W		A	Branch 6 and Coastal BR 4 with Hardy & Lost Pipe Fires
13	Tactical	CDF Tac 6	Branch 5	151.325	W		151.325	W		A	Branch 5
14	Air Guard	Air Guard	Emergency	168.6250	N		168.6250	N	110.9	A	Air/Ground Emergency
15	Air/Ground	CDF Air/Ground	Air/Ground	151.2200	N		151.2200	N		A	Air/Ground
16	Air Guard	Air Guard	Emergency	168.6250	N		168.6250	N	110.9	A	Air/Ground Emergency

Prepared by (Communications Unit)
Alan K Knopp

Incident Location Mendocino County
County Mendocino State Ca Latitude N Longitude W

The convention calls for frequency lists to show four digits after the decimal place, followed by either an "N" or a "W", depending on whether the frequency is narrow or wide band. Mode refers to either "A" or "D" indicating analog or digital (e.g. Project 25) or "M" indicating mixed mode. All channels are shown as if programmed in a control station, mobile or portable radio. Repeater and base stations must be programmed with the Rx and Tx reversed.

MEDICAL PLAN	1. INCIDENT NAME MEU Lightning	2. DATE PREPARED 6/30/08	3. TIME PREPARED 1600	4. OPERATIONAL PERIOD 7/01-7/02 0700-0700
---------------------	-----------------------------------	-----------------------------	--------------------------	--

5. INCIDENT MEDICAL AID STATION

MEDICAL AID STATIONS	LOCATION	PARAMEDICS	
		YES	NO
Medical Unit	Ukiah Base Camp		X
DMAT	Booneville Fairgrounds	X	<input type="checkbox"/>
MERT	Chamberlain Creek CDC Camp	X	<input type="checkbox"/>
Medical Unit II	Laytonville Camp 10 mile road	X	<input type="checkbox"/>
U9113	Covelo	X	<input type="checkbox"/>

6. TRANSPORTATION

A. AMBULANCE SERVICES

NAME	ADDRESS	PHONE	PARAMEDICS	
			YES	NO
Covelo Ambulance Service	Covelo	911/ ECC	<input type="checkbox"/>	<input checked="" type="checkbox"/>
Ukiah Ambulance	Ukiah	911/ ECC	<input checked="" type="checkbox"/>	<input type="checkbox"/>
Calstar Air Ambulance	Ukiah	911/ ECC	<input checked="" type="checkbox"/>	<input type="checkbox"/>
Coast Life Support	Ocean Dr. Gualala, Helibase South Coast	911/ ECC	X	
Willits Ambulance	Willits	911/ ECC	X	<input type="checkbox"/>

B. INCIDENT AMBULANCES

NAME	LOCATION	PARAMEDICS	
		YES	NO
CDF Short Haul Rescue	Howard Forest	<input type="checkbox"/>	X
Medic 9116	Branch IV	X	<input type="checkbox"/>
		<input type="checkbox"/>	<input type="checkbox"/>
		<input type="checkbox"/>	<input type="checkbox"/>

7. HOSPITALS

NAME	ADDRESS/Lat.-Long	TRAVEL TIME		PHONE	HELIPAD		BURN CENTER	
		AIR	GRND		YES	NO	YES	NO
Howard Memorial Hospital	1 Madrone St. Willits n39 23.36 x w120 20.3	20 min	70 min	707.456.3050	<input type="checkbox"/>	X	<input type="checkbox"/>	X
Ukiah Vly Medical Ctr.	272 Hospital Dr. Ukiah n39 08.78 x w123 12.23	30 min	75 min	707.462.3111	X	<input type="checkbox"/>		X
U.C. Davis	2315 Stockton Blvd. Sacramento N38 33.20 W 121 27.28	75 min	3.5 hr	916.734.3636	X	<input type="checkbox"/>	X	<input type="checkbox"/>
Mendo Coast Dist Medical Center	700 River Dr.	<input type="checkbox"/>	<input type="checkbox"/>	707-961-1234	X	<input type="checkbox"/>	<input type="checkbox"/>	X
Santa Rosa Med Center	1165 Montgomery Drive	45 min	2 hr		X	<input type="checkbox"/>	<input type="checkbox"/>	X

8. MEDICAL EMERGENCY PROCEDURES


1. Provide immediate care, treatment, and notify supervisor.
2. Supervisor notify Branch and / or Ops with injury type(s), lat and long, and physical location.
3. Branch / Ops notify Lightning Communications and request appropriate medical transport.
4. Communications notify MEU ECC for dispatching request, Lightning Safety Officer and Med Unit Leader.
5. Monitor and use CALCORD for contact with Air Ambulance.
6. Advise MEU ECC, and Lightning Communications of patient destination.

9. PREPARED BY (MEDICAL UNIT LEADER)
Larry Wondercheck

10. REVIEWED BY (SAFETY OFFICER)


[Signature] MEDL

[Signature] SOF

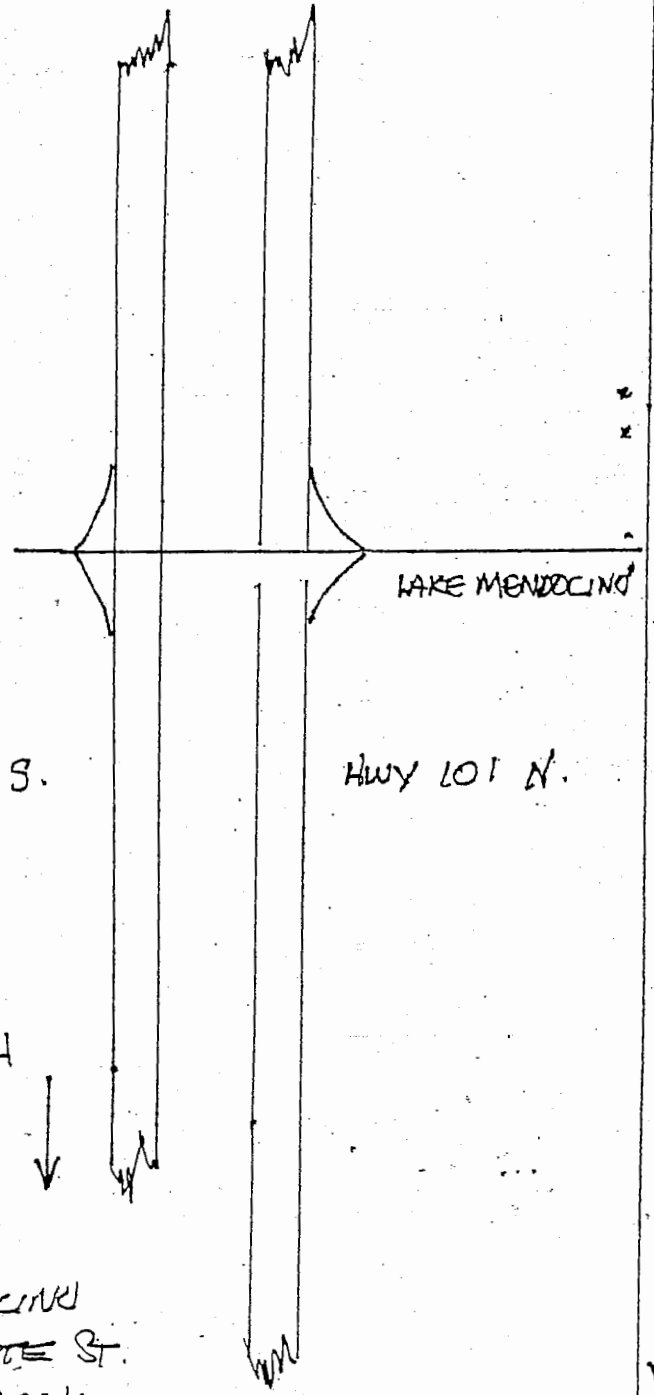


3371
N. STATE ST.

GAS DIESEL



EEL RIVER
FUELS
CARDLOCK



LAKE MENDOCINO
DRIVE

LAKE MENDOCINO

NORTH STATE STREET

Hwy 101 S.

Hwy 101 N.

TO UKIAH



TO FAIR GROUNDS



TAKE LAKE MENDOCINO
OFF - TO N. STATE ST.
NORTH TO CARDLOCK.
OR

TAKE N. STATE ST.
- NORTH TO CARDLOCK
FROM FAIR GROUNDS -

PHN 707-462-5554

Evacuation Plan

This plan will assist Law Enforcement and Fire Department personnel in the implementation of an evacuation plan. It is designed to provide coordination and improve effectiveness in the accomplishment of assigned incident objectives.

Definitions:

1. Evacuation Order – Movement of community members out of a defined area due to an immediate threat to life and property from an emergency incident.
2. Evacuation Warning – Alerting of community members in a defined area of a potential threat to life and property from an emergency incident. An evacuation may be ordered as a result of the threat.
3. Shelter in Place – Directing community members to stay secured inside their current location. Only used if the safety of the citizens can be assured if they remain; or if evacuation will cause a higher potential for loss of life.
4. Safe Refuge Area – A temporary safe location to hold evacuees until evacuation routes are open.

Instructions:

1. If immediate threat to civilian life (within 1 to 2 hours), refer to the "Immediate Evacuation Plan".
2. Establish and co-locate an Incident Command Post (ICP) with Law Enforcement (LE) and the Fire Department (FD). Establish Unified Command or an LE Branch or Group.
3. Assess and validate the need for an evacuation warning and/or evacuation order. Determine the location, potential size, and direction of incident spread or travel.
4. Notify LE and FD dispatch; request they begin formal notification processes and respond appropriate resources.
5. Complete initial Evacuation Plan.
6. Coordinate closely with Command and General Staff managing the incident.

Immediate Need Evacuation Guidelines


This plan will assist Law Enforcement and Fire Department personnel in the implementation of an immediate need evacuation plan. It is designed to provide coordination and improve effectiveness in the accomplishment of assigned incident objectives.

Immediate Need Evacuation Guidelines

1. Determine need for an immediate evacuation.
2. Order fire and law enforcement resources required to conduct evacuation and mitigate emergency.
3. Determine location of evacuation utilizing Thomas Brothers Map or other appropriate map reference; provide map page reference and grid. Include area of incident potential when determining evacuation area.
4. Establish an Incident Command Post (ICP); co-locate law enforcement at ICP.
5. Unified Commanders determine potential for incident spread and request appropriate resources to complete evacuation and mitigate incident concurrently.
6. Divide incident into appropriate divisions of labor and develop incident organization. Establish divisions, groups and staging areas early.
7. Identify areas that must be immediately evacuated and label "evacuation order" areas.
8. Identify areas that are potentially threatened and label "evacuation warning" area.
9. Identify "safe refuge" areas inside evacuation areas.
10. Determine and publish evacuation routes.
11. Identify traffic control points and Levels of Closure(Note: Media is allowed access under all closure levels unless prohibited under PC 409.5)
 - Level 4 Closure- Closed to all traffic including FD and LE
 - Level 3 Closure-Closed to all traffic except FD and LE
 - Level 2 Closure-Closed to all traffic except FD, LE and critical incident resources (i.e. utility companies CalTrans, County Roads, etc.)
 - Level 1 Closure-Closed to all traffic except local residents, may require escorts
12. Complete incident documentation.

We Are Recycling

Please separate trash from recyclables



Recycle, Recycle, Recycle

**TRAINING SPECIALIST
MESSAGE**

**Branch Directors
Strike Team Leaders,
Crew Supervisors –
If you have a Trainee,
Be sure to come see the
Training Specialist.
We will register the trainee
On the incident and insure they
receive credit for this assignment.**

Located at Plans

Mark Romer

Training Specialists

IMPORTANT FISCAL YEAR INFORMATION

- All CAL FIRE personnel need to complete epay **today** for fiscal year ending pay period 263, and auto fill your schedules for Pay Period 264.
- Epay computers are set up in the finance building in the Ukiah base camp for your convenience.
- ALL PERSONNEL LISTED BELOW MUST TURN IN YOUR FC33'S TODAY. IF YOU ARE UNABLE TO COME INTO FINANCE THEN IT MUST BE FAXED TO 707-462-7398 TODAY !!!

EQUIPMENT

REQ #	Resource I.D.	Resource Name	Location
E-2	ST 9231C	STL Paulus, Chris	BR-4
E-11	ST 9270C	AEU	
E-26	E-1466	LNU	BR-5
E-27	DZ 1146	MEU	BR-6
E-28	DZ 1141	MEU	BR-1
E-34	E-1281	HUU	BR-4
E-47	E-1162	MEU	BR-1
E-48	E-1178	MEU	BR-1
E-57	E-1169	MEU	BR-4
E-76	E-1163	MEU	BR-6
E-146	MKU-22		
E-161	E-1161	MEU	BR6
E-181	U-88	AEU	
E-273	U-1157	MEU	


CREWS

REQ #	Resource I.D.	Resource Name	Location
C-2	ST 9220G	Inter Mountain2&4	BR-4
C-3	ST 9144G	Konocti 2&3	BR-6
C-5	ST 9110G	CCR 3&5	BR-4
C-23	CCR 4		BR-5
C-24	PRK 2		BR-5
C-25	PRK 3		BR-6
C-26	CCR 1		BR-2
C-28	CCR 2		BR-6
C-57	GRB 6		
C-63	DLT 4		
C-64	Willits 1		

LAYTONVILLE BASE CAMP - ACROSS FROM 46101 HWY 101

ADCSleeping
□ □ □ □ □
Laundry & Stoves

MKU



LUNCH REFIR



SHOWER
LAUNDRY


FREE SLEEPING

ALL RESOURCE PARKING


OVERHEAD PARKING

GROUND SUPPORT

ICP



BRIEFING AREA



Entrance & Exit

HWY 101 NORTH →

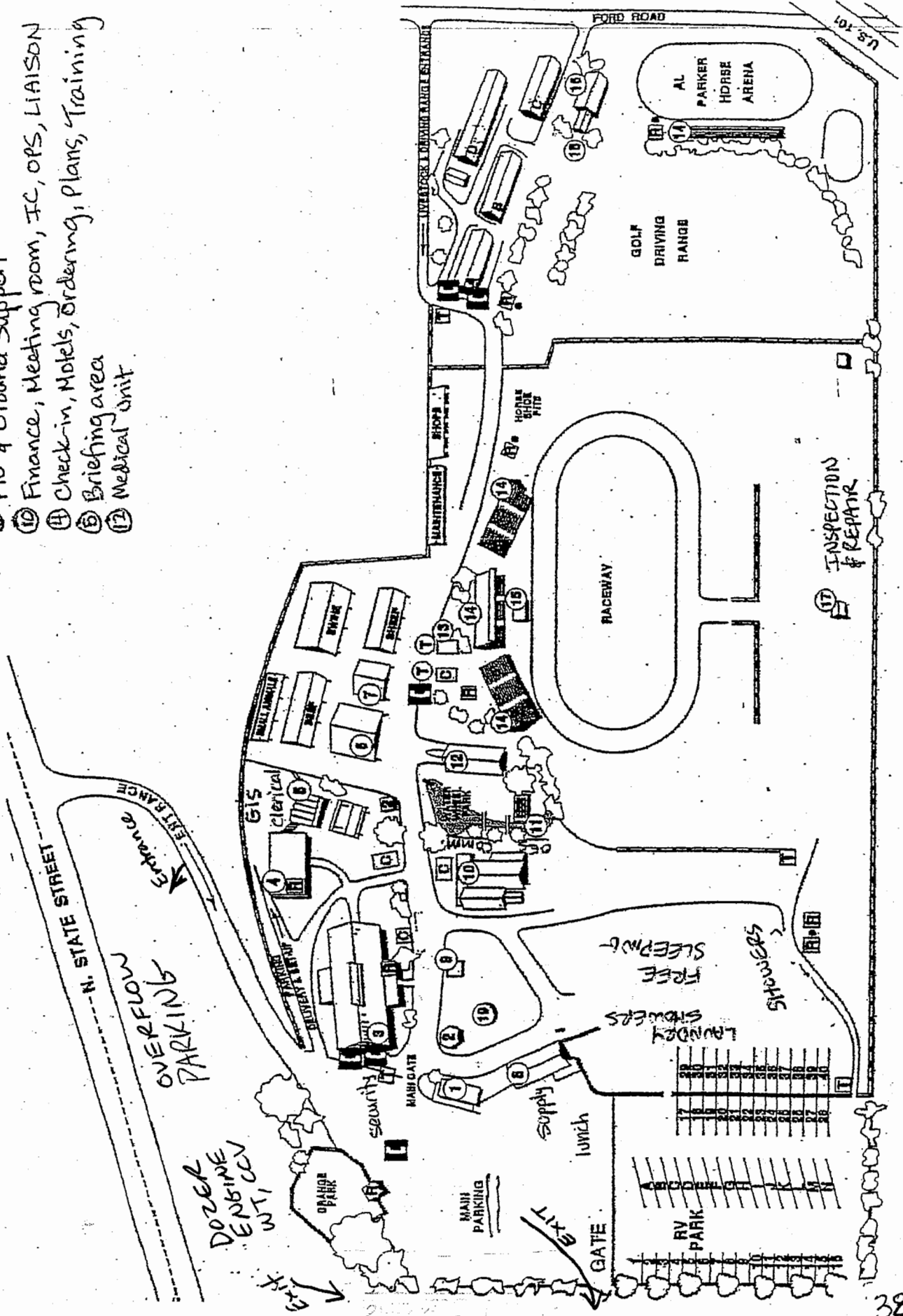
Laytonville Cal Fire Station

MEU LIGHTNING
BASE - UKIAH

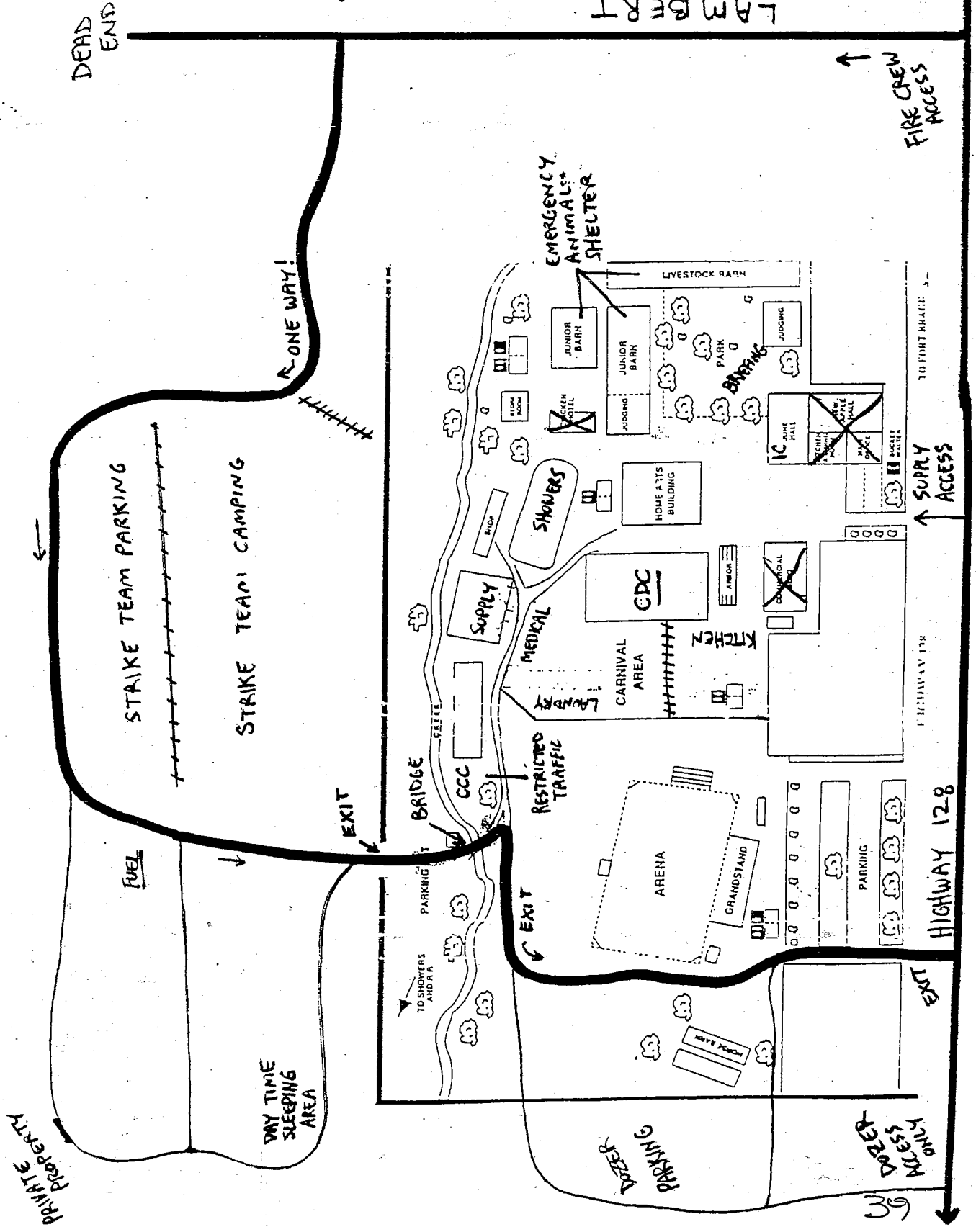
- REDWOOD EMPIRE FAIRGROUNDS

1055 N. STATE ST

- ① Fair Admin.
- ② PIO & Ground Support
- ③ Finance, Meeting room, IC, OPS, LIAISON
- ④ Check-in, Motele, Ordering, Plans, Training
- ⑤ Briefing area
- ⑥ Medical Unit



BOONVILLE BASE CAMP



CONTRACTOR/VENDOR PERFORMANCE EVALUATION
ICS 230 (09-2001)

1. INCIDENT NAME	2. ORDER NUMBER	3. REQUEST NUMBER	4. START DATE	END DATE	
			TO		
5. SHIFT/OPERATIONAL PERIOD		6. OPERATOR	7. ASSIGNMENT OR LOCATION		

CONTRACTOR/VENDOR INFORMATION

8. NAME	9. ADDRESS	10. PHONE AND CONTACT
11. SERVICE <input type="checkbox"/> COMMODITY <input type="checkbox"/> RENTAL EQUIPMENT		12. AGREEMENT #
13. BRIEF DESCRIPTION OF SERVICES/COMMODITY/EQUIPMENT ORDERED:		

14. RATING FACTORS	YES	NO								
1) Gave and met acceptable ETA/commitment.	<input type="checkbox"/>	<input type="checkbox"/>								
2) Arrived prepared, equipped and ready to work.	<input type="checkbox"/>	<input type="checkbox"/>								
3) Met with assigned supervisor for direction.	<input type="checkbox"/>	<input type="checkbox"/>								
4) Met performance expectations.	<input type="checkbox"/>	<input type="checkbox"/>								
5) Equipment in safe working condition.	<input type="checkbox"/>	<input type="checkbox"/>								
6) Personnel were skilled and operated safely.	<input type="checkbox"/>	<input type="checkbox"/>								
7) Personnel's level of cooperation was acceptable.	<input type="checkbox"/>	<input type="checkbox"/>								
8) Other:	<input type="checkbox"/>	<input type="checkbox"/>								
OVERALL RATING OF PERFORMANCE	<table border="0"> <tr> <td>POOR*</td> <td>AVG.</td> <td>GOOD.</td> <td>EXC.</td> </tr> <tr> <td align="center"><input type="checkbox"/></td> <td align="center"><input type="checkbox"/></td> <td align="center"><input type="checkbox"/></td> <td align="center"><input type="checkbox"/></td> </tr> </table>	POOR*	AVG.	GOOD.	EXC.	<input type="checkbox"/>	<input type="checkbox"/>	<input type="checkbox"/>	<input type="checkbox"/>	
POOR*	AVG.	GOOD.	EXC.							
<input type="checkbox"/>	<input type="checkbox"/>	<input type="checkbox"/>	<input type="checkbox"/>							
RECOMMENDATION FOR REHIRE/REUSE:	<table border="0"> <tr> <td>YES</td> <td><input type="checkbox"/></td> <td>NO</td> <td><input type="checkbox"/></td> </tr> </table>	YES	<input type="checkbox"/>	NO	<input type="checkbox"/>	**				
YES	<input type="checkbox"/>	NO	<input type="checkbox"/>							

* Any rating of poor **REQUIRES** explanation or comment.
 ** Any rating of No Reuse Recommended **REQUIRES** comment and Logistics Chief concurrence.

15. COMMENTS:

SIGNATURE BELOW DOES NOT CONSTITUTE AGREEMENT WITH RATING, BUT THAT RATING WAS DISCUSSED WITH CONTRACTOR/VENDOR OR REPRESENTATIVE.

16. CONTRACTOR/VENDOR REP. NAME/TITLE		17. GOVERNMENT REP. NAME/POSITION	
18. SIGNATURE	19. DATE	20. SIGNATURE	21. DATE

NOTE: Equipment safety/compliance inspections still required, please document separately.
 Distribution: Original, Incident Package, Copy, Administrative Unit, Copy, Contractor/Vendor

INSTRUCTIONS FOR COMPLETION OF ICS-230 CONTRACTOR/VENDOR PERFORMANCE EVALUATION

This form is to be completed at least once for each contractor/vendor, per incident. Specific agencies may require the form to be completed more frequently as needed to meet agency specific needs.

1. Enter the incident name.
2. Enter the incident order number.
3. Enter the request number.
4. Enter the incident start and end dates.
5. Enter the shift to be covered by the evaluation (if appropriate).
6. Enter the operator(s) name(s).
7. Enter the assignment(s) or location(s) addressed by this evaluation.
8. Enter the name of the contractor/vendor.
9. Enter address of contractor/vendor.
10. Enter phone/contact number of contractor/vendor.
11. Check the type of use made of the contractor/vendor by the incident.
12. Enter the contractor/vendor agreement number.
13. Enter a brief description of the goods/services the contractor/vendor is providing.
14. Complete by checking the YES or NO box for items 1 through 7.
15. Enter a specific expectation of the contractor/vendor not previously mentioned, in item number 8 and check YES or NO.
16. Enter any comments you feel are appropriate or relevant to the contractor/vendor(s) performance. It is MANDATORY to explain any rating of "Poor" or "No Reuse". If an entry of "Poor" or "No Reuse" is recommended, the signature of the Logistics Section Chief MUST be included along with his or her comment in this block, also.
17. Enter contractor/vendor representative name and title.
18. Enter government representative name and position.
19. Signature block for contractor/vendor representative.
20. Enter date contractor/vendor representative signed the evaluation.
21. Signature block for government representative.
22. Enter date government representative signed the evaluation.

