










-  Uncontrolled Fire Edge
-  Completed Line
-  Completed Dozer Line
-  Proposed Dozer Line
-  Drop Point
-  Repeater
-  Helibase
-  Branch
-  Division

0 0.35 0.7 1.4 Miles

1:74,786

UTM Zone 10
NAD83 Datum



Travel Map Included
In Back of Map Packet

