










-  Uncontrolled Fire Edge
-  Completed Line
-  Completed Dozer Line
-  Proposed Dozer Line
-  Drop Point
-  Repeater
-  Helibase
-  Branch
-  Division



0 0.1 0.2 0.4 Miles

1:24,000

UTM Zone 10
NAD83 Datum

Travel Map Included
In Back of Map Packet

Page 1

