















-  Uncontrolled Fire Edge
-  Completed Line
-  Completed Dozer Line
-  Proposed Dozer Line
-  Planned Fire Line
-  Drop Point
-  Spot Fire Repeater
-  Helibase
-  Sling Site
-  Water Source
-  Branch
-  Division
-  Zone



1:99,910

UTM Zone 10  
NAD83 Datum



Travel Map Included  
In Back of Map Packet

