

123°20'W





123°10'W

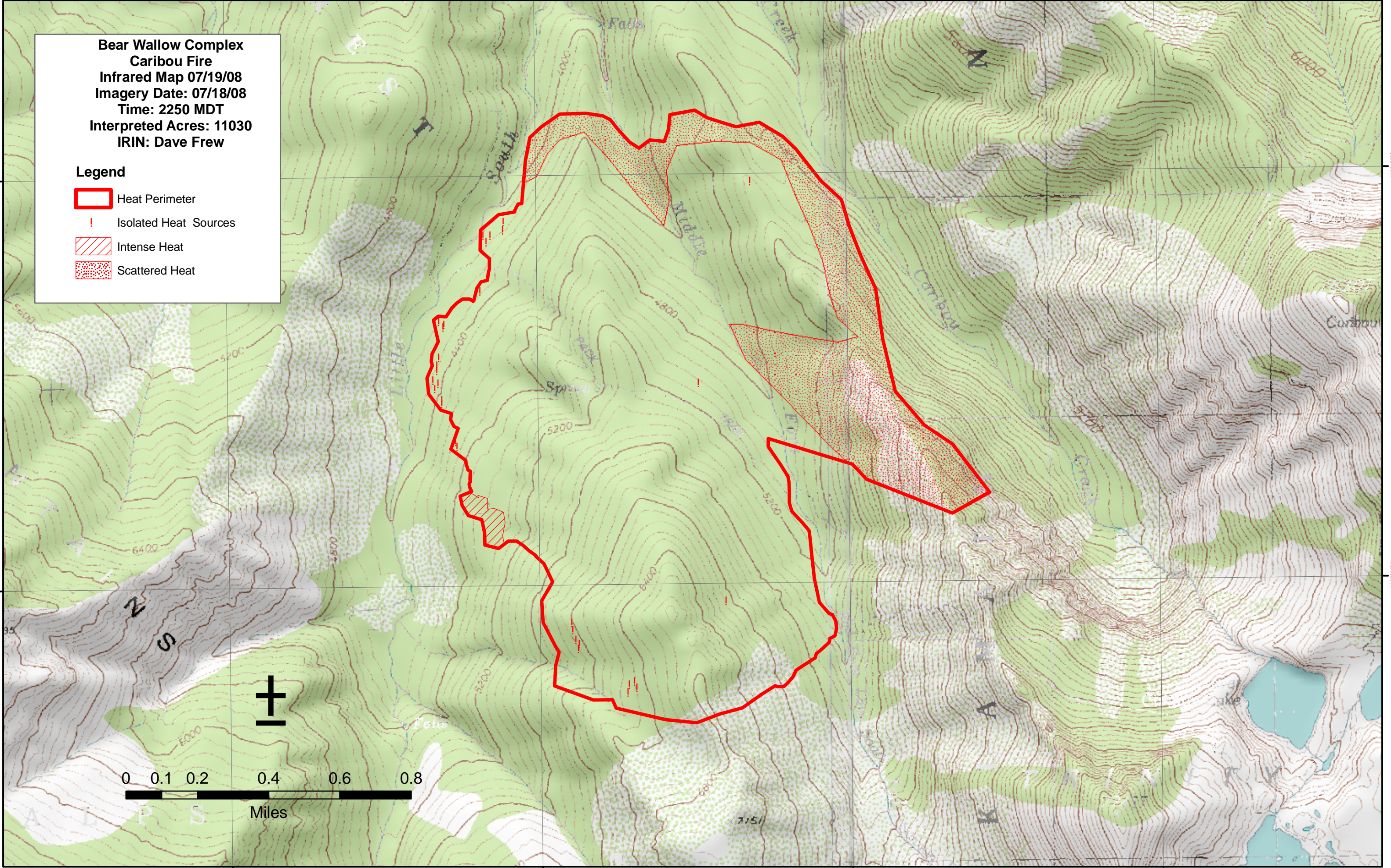
123°00'W

122°59'0"W

**Bear Wallow Complex  
Caribou Fire  
Infrared Map 07/19/08  
Imagery Date: 07/18/08  
Time: 2250 MDT  
Interpreted Acres: 11030  
IRIN: Dave Frew**

**Legend**

-  Heat Perimeter
-  Isolated Heat Sources
-  Intense Heat
-  Scattered Heat



41°30'N

41°30'N

41°20'N

41°20'N

123°20'W

123°10'W

123°00'W

122°59'0"W