

# Wildland Fire Decision Support System (WFDSS) June/July 2008 - Current Supported Fires

## Fire Spread Probability (FSPro) Analysis as of 07/03/2008 @1400

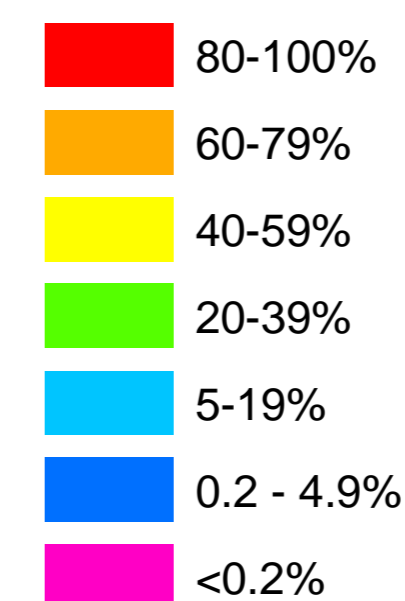
### About WFDSS FSPro

This map displays FSPro modeling efforts to date. It is for display purposes only. Be cautious in interpretation as analyses were done on different dates for different time periods. Most analyses are 7 day projections.

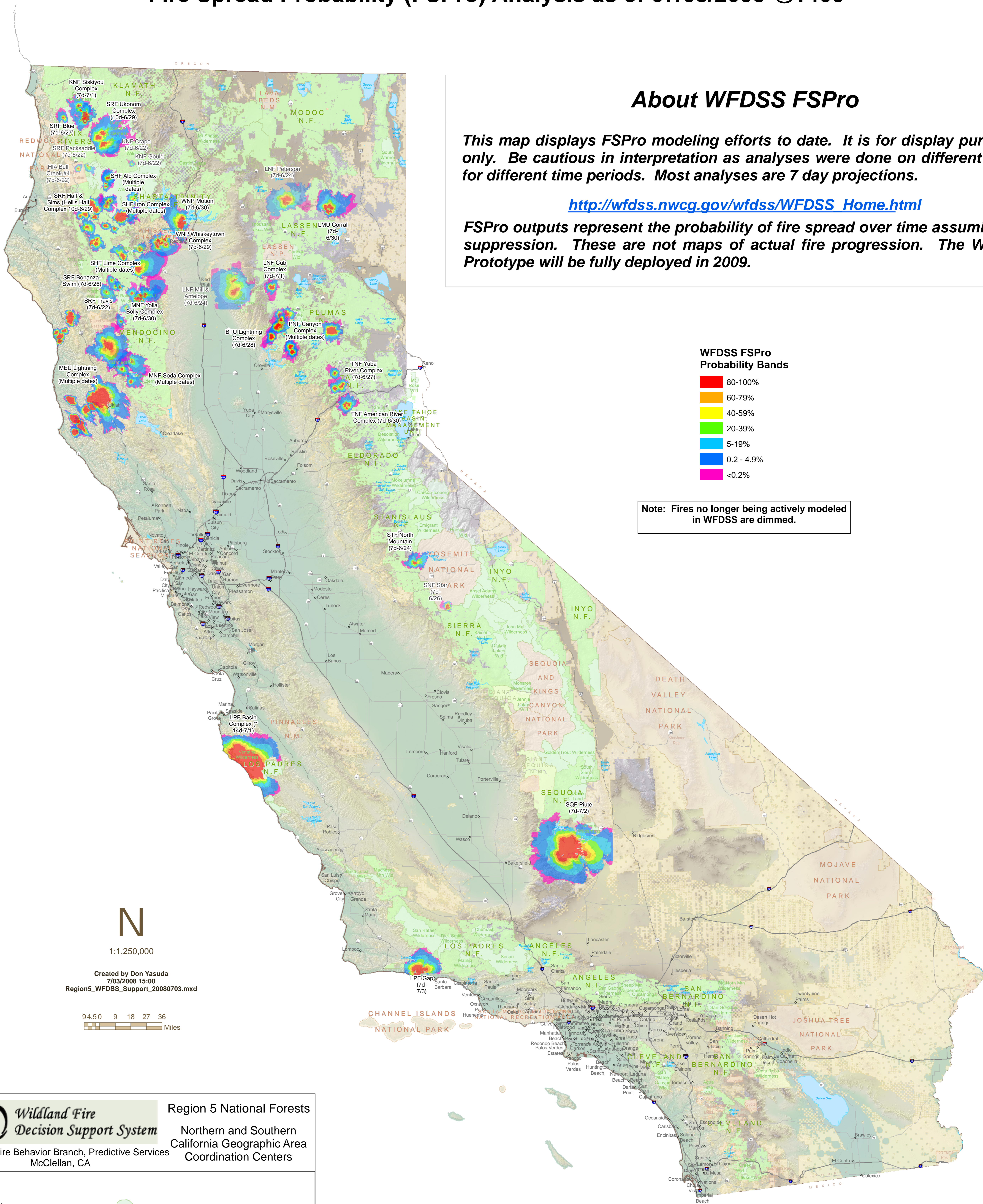
[http://wfdss.nwcg.gov/wfdss/WFDSS\\_Home.html](http://wfdss.nwcg.gov/wfdss/WFDSS_Home.html)

FSPro outputs represent the probability of fire spread over time assuming no suppression. These are not maps of actual fire progression. The WFDSS Prototype will be fully deployed in 2009.

#### WFDSS FSPro Probability Bands



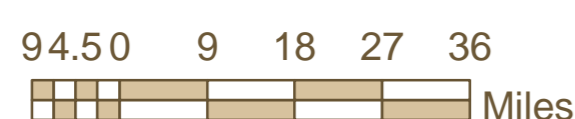
Note: Fires no longer being actively modeled in WFDSS are dimmed.



N

1:1,250,000

Created by Don Yasuda  
7/03/2008 15:00  
Region5\_WFDSS\_Support\_20080703.mxd



**Wildland Fire  
Decision Support System**

Region 5 National Forests  
Northern and Southern  
California Geographic Area  
Coordination Centers

R5 FAM - Fire Behavior Branch, Predictive Services  
McClellan, CA

- Lakes
- Indian Reservations (BIA, 2007)
- Bureau of Land Management
- National Monuments
- Wilderness Areas
- Proclaimed National Forest Boundary
- National Forest Land
- National Parks Service Parks and Monuments