











# Branch IV

-  Branch Boundaries (Approx)
-  Drop Point
-  Repeater
-  Sling
-  Spike
-  Staging
-  Mine Shafts
-  Water Source
- PNF Fire Locations**
-  Contained
-  Uncontained
-  PNF Fire Perimeters
-  CalFire Fire Locations
-  CalFire Polygons

