
















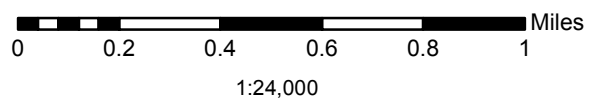
**Branch V**

**Dead Shot**

**DIV EE**

**Lime Complex CA-SHF-1041  
IAP Map Day Shift 06/28/08  
Tile 6**

-  Water Source
-  Drop Point
-  Repeater
-  Contained Fire
-  Completed Dozer Line
-  IR Heat Spots
-  Spot Fire
-  Camp
-  Fire Location
-  Uncontrolled Fire Edge
-  Completed Line
-  Branch Boundaries
-  Safety Zone
-  Proposed Dozer Line
-  Parking



Created by AF 062708. Perimeter data as of 062708 2200 hrs.