



















Lime Complex CA-SHF-1041
IAP Map - 07/11/08
Tile 15

-  Water Source
-  Parking
-  Repeater
-  Spot Fire
-  Completed Dozer Line
-  Branch Boundaries
-  Helispot
-  Drop Point
-  Fire Location
-  Contained Fire
-  Completed Line
-  Safety Zone
-  Mobile Weather Unit
-  Camp
-  Structures at Risk
-  Hand Line
-  Uncontrolled Fire Edge

Note:
Contours may be in meters or feet



Map produced by Alaska Type 1 IMT Situation Unit
 July 10, 2008
 2252 Hours

