


123°25'W

123°20'W

Lime Complex - Branch II
Air Ops Map - August 4, 2008

 **CA-SHF-1041**

IR data from 8/03/2008 at 2154 hrs

Point	Latitude	Longitude	Elev. (ft)	Point	Latitude	Longitude	Elev. (ft)
H-70	40: 10.186' N	122: 47.350' W	3100	Terrace Dip	40: 33.776' N	123: 27.640' W	1669
H-80	40: 02.540' N	122: 50.979' W	2140	Ewing Dip	40: 33.874' N	123: 09.925' W	2500
H-100	40: 21.638' N	123: 08.903' W	1480	No Dip 1	39: 57.583' N	123: 03.138' W	4200
Harrison Gulch Helispot	40: 21.638' N	123: 56.864' W	2968	No Dip 2	39: 57.602' N	123: 03.174' W	4200
Miners Dip	40: 38.180' N	123: 21.360' W	2062	No Dip 3	39: 56.053' N	123: 03.155' W	4490
New Miners Dip	40: 37.012' N	123: 19.880' W	2763	No Dip 4	39: 53.869' N	123: 03.478' W	4083
Slide Dip	40: 39.980' N	123: 31.220' W	2288	No Dip 5	39: 52.961' N	123: 00.034' W	3930
Telephone Crk Dip	40: 24.970' N	123: 03.310' W	3251	No Dip 6	39: 57.851' N	123: 00.740' W	4060
Harrison Dip	40: 21.742' N	123: 57.959' W	800	No Dip 7	39: 52.936' N	123: 59.594' W	4120
Wildwood Dip	40: 23.958' N	123: 03.308' W	3392	Heliwell	40: 33.971' N	123: 14.130' W	2230

Lime

DIV Q

DIV R

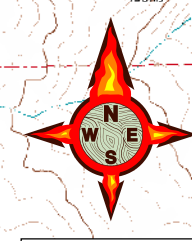
DIV S

40°30'N


40°30'N

40°25'N

40°25'N



-  No Dip Sites
-  20080803_2154_Lime_IsolatedHeatOutside
-  Isolated Heat
-  Intense Heat
-  Shasta-Tinity NF



123°25'W

123°20'W

Southwest Area Type 1 IMT - Situation Unit
 August 4, 2008
 0530 Hours