




















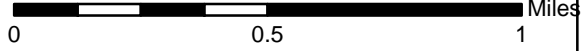


Lime Complex CA-SHF-1041
IAP Map - 8/09/2008
Tile 18

- | | | | | |
|---|--|--|--|--|
|  Water Source |  Repeater |  Staging Area |  Planned Fire Line |  Uncontrolled Fire Edge |
|  Drop Point |  Helibase |  Structures at Risk |  Planned Secondary Line |  Completed Dozer Line |
|  Parking |  Helispot |  Safety Zone |  Proposed Dozer Line |  Completed Line |
|  Mobile Weather Unit |  Camp |  Other |  Active Burnout |  Ridge / Geographic Feature |
| | | | |  Hand Line |

Note:
 Contours may
 be in meters or feet



1:24,000

