























**Lime Complex CA-SHF-1041**  
**IAP Map - 8/16/2008**  
**Tile 8**

- |   |  |  |  |  |
|---|--|--|--|--|
|  Water Source        |  Repeater |  Staging Area       |  Planned Fire Line      |  Uncontrolled Fire Edge     |
|  Drop Point          |  Helibase |  Structures at Risk |  Planned Secondary Line |  Completed Dozer Line       |
|  Parking             |  Helispot |  Safety Zone        |  Proposed Dozer Line    |  Completed Line             |
|  Mobile Weather Unit |  Camp     |  Other              |  Active Burnout         |  Ridge / Geographic Feature |
|   |  |  |  |  Hand Line                  |

**Note:**  
 Contours may  
 be in meters or feet



1:24,000

