














**IRON COMPLEX
IAP Map**
 CA-SHF-1057
 P5 D8HV
 DAY SHIFT
 7/01/2008
Tile Number: 1

-  Drop Point
-  Safety Zone
-  Water Source
-  MediVac Site
-  ICP
-  Camp
-  Uncontrolled Fire Edge
-  Completed Dozer Line
-  Completed Line
-  Division Break
-  Major Highways
-  Roads
-  Trails

1:24,000
 mb
 UTM Zone 10
 NAD 1983
 06/30/2008
 22:00

