








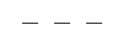
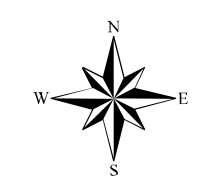


IRON COMPLEX IAP Map

CA-SHF-1057
P5 D8HV
DAY SHIFT
7/01/2008

Tile Number: 7

-  Drop Point
-  Safety Zone
-  Water Source
-  MediVac Site
-  ICP
-  Camp
-  Uncontrolled Fire Edge
-  Completed Dozer Line
-  Completed Line
-  Division Break
-  Major Highways
-  Roads
-  Trails



1:24,000
mb
UTM Zone 10
NAD 1983
06/30/2008
22:00

