


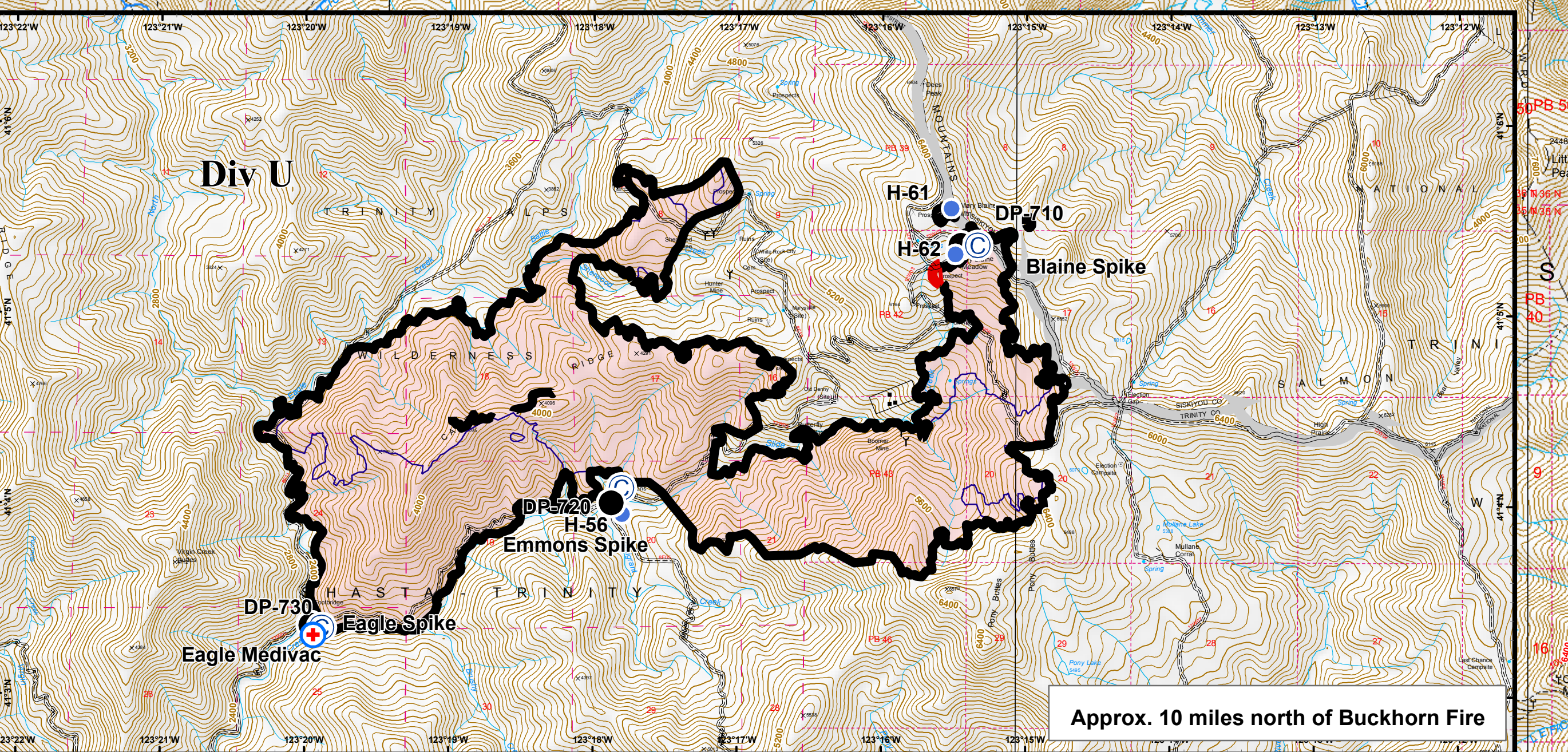


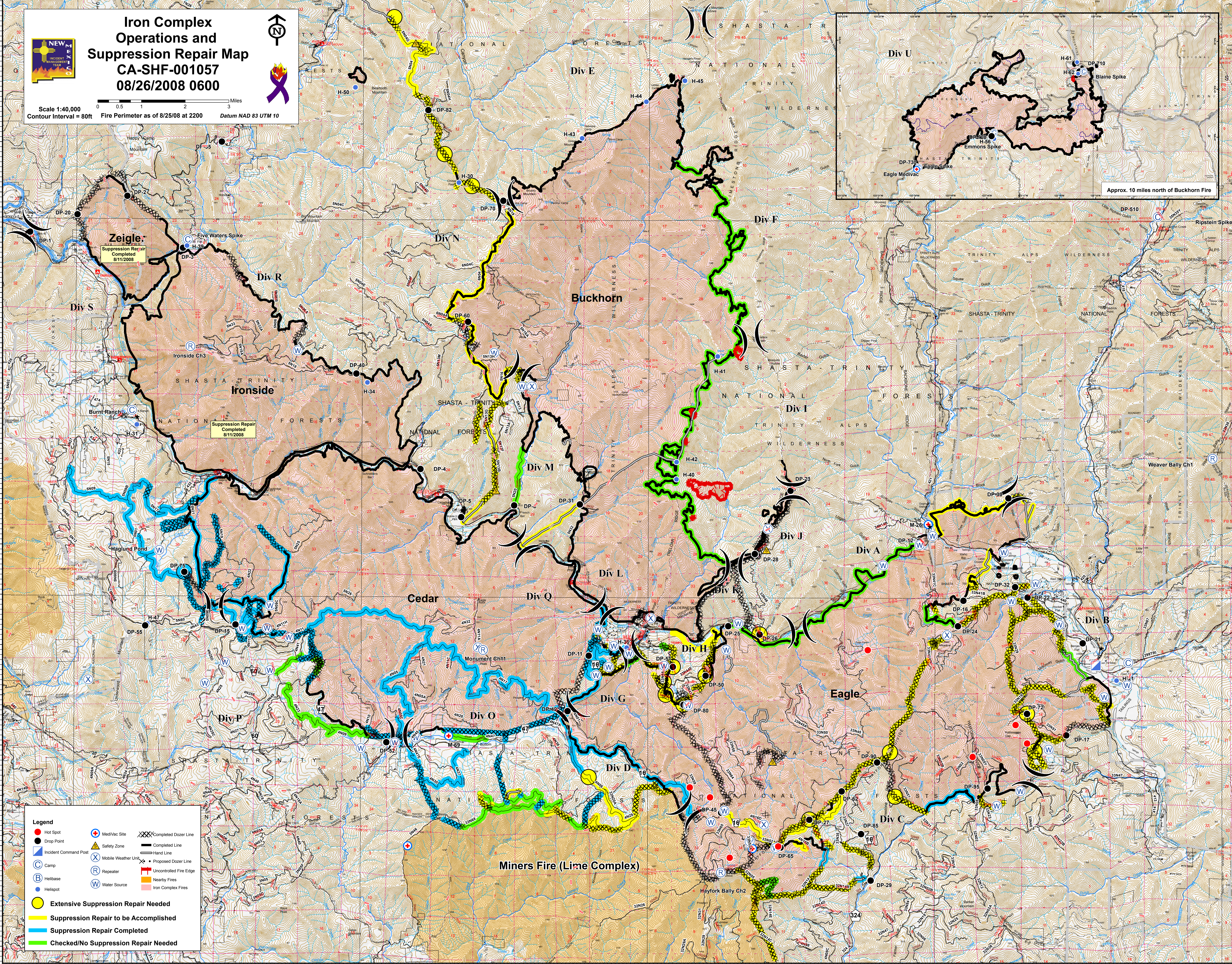
Iron Complex Operations and Suppression Repair Map
CA-SHF-001057
08/26/2008 0600

Scale 1:40,000
 Contour Interval = 80ft
 Fire Perimeter as of 8/25/08 at 2200
 Datum NAD 83 UTM 10



Approx. 10 miles north of Buckhorn Fire



Legend

Hot Spot	MediVac Site	Completed Dozer Line
Drop Point	Safety Zone	Completed Line
Incident Command Post	Mobile Weather Unit	Hand Line
Camp	Repeater	Proposed Dozer Line
Helibase	Water Source	Uncontrolled Fire Edge
Helispot	Nearby Fires	Iron Complex Fires
Extensive Suppression Repair Needed		
Suppression Repair to be Accomplished		
Suppression Repair Completed		
Checked/No Suppression Repair Needed		