

122°42'0"W

122°41'0"W

122°40'0"W

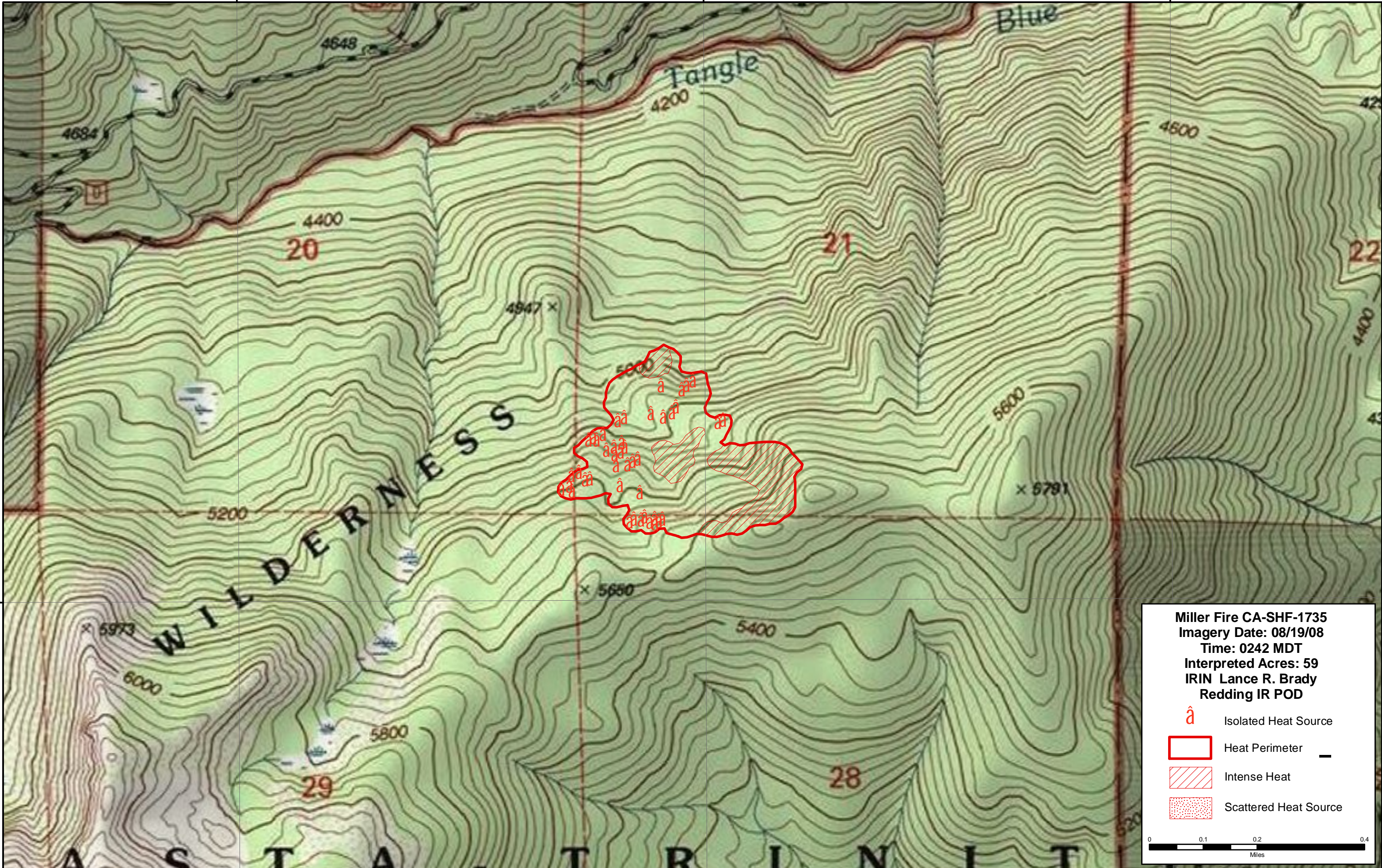
41°13'0"N

41°13'0"N





122°42'0"W

122°41'0"W

122°40'0"W



**Miller Fire CA-SHF-1735**  
 Imagery Date: 08/19/08  
 Time: 0242 MDT  
 Interpreted Acres: 59  
 IRIN Lance R. Brady  
 Redding IR POD

-  Isolated Heat Source
-  Heat Perimeter
-  Intense Heat
-  Scattered Heat Source

