














-  Fire Polygon
-  Uncontrolled Fire Edge
-  Completed Line
-  Completed Dozer Line
-  Planned Dozer Line
-  Drop Point
-  Safety Zone
-  Staging Area
-  Water Source
-  Powerlines
-  Spot Fire
-  Division
-  Branch

Yuba Fire IAP Map Page 1

CA - NEU - 16856

N

 August 18, 2009

