

PASS INCIDENT


CAMEU 005340



OPERATIONAL PERIOD

8/4/11 – 8/5/11

0700 - 0700

INCIDENT OBJECTIVES	1. Incident Name PASS	2. Date August 3, 2011	3. Time 2200										
4. Operational Period 0700- 0700 Aug. 4- Aug 5, 2011													
5. General Control Objectives for the Incident (include alternatives) CONTROL OBJECTIVES: Keep fire: North of Mendocino Pass 3 ½ air miles South of Travelers home West of Middle Fork Eel River East Hams Pass/Blandscove Road MANAGEMENT OBJECTIVES: <ul style="list-style-type: none"> • Firefighter and public safety • Maintain positive public contact • Keep costs commensurate with values at risk 													
6. Weather Forecast for Period Max temperature 75-90 degrees Winds Northwest 5-8 mph, gusts on ridges up to 13 mph													
7. General Safety Message Use proper PPE Stay hydrated. Remember the guideline for arduous work: 1 quart per hour. The incident is in steep country, watch for rolling material, and maintain good footing. Watch for snags and trees that have been fire weakened. Maintain situational awareness.													
8. Attachments (mark if attached)													
<table border="0"> <tr> <td><input checked="" type="checkbox"/> Organization List - ICS 203</td> <td><input checked="" type="checkbox"/> Unit Log (ICS-214)</td> </tr> <tr> <td><input checked="" type="checkbox"/> Div. Assignment Lists - ICS 204</td> <td><input checked="" type="checkbox"/> Travel Map</td> </tr> <tr> <td><input checked="" type="checkbox"/> Communications Plan - ICS 205</td> <td><input checked="" type="checkbox"/> Incident Map</td> </tr> <tr> <td><input checked="" type="checkbox"/> Medical Plan - ICS 206</td> <td><input checked="" type="checkbox"/> Facilities Map</td> </tr> <tr> <td><input type="checkbox"/> Division Accountability</td> <td><input type="checkbox"/> Phone List</td> </tr> </table>				<input checked="" type="checkbox"/> Organization List - ICS 203	<input checked="" type="checkbox"/> Unit Log (ICS-214)	<input checked="" type="checkbox"/> Div. Assignment Lists - ICS 204	<input checked="" type="checkbox"/> Travel Map	<input checked="" type="checkbox"/> Communications Plan - ICS 205	<input checked="" type="checkbox"/> Incident Map	<input checked="" type="checkbox"/> Medical Plan - ICS 206	<input checked="" type="checkbox"/> Facilities Map	<input type="checkbox"/> Division Accountability	<input type="checkbox"/> Phone List
<input checked="" type="checkbox"/> Organization List - ICS 203	<input checked="" type="checkbox"/> Unit Log (ICS-214)												
<input checked="" type="checkbox"/> Div. Assignment Lists - ICS 204	<input checked="" type="checkbox"/> Travel Map												
<input checked="" type="checkbox"/> Communications Plan - ICS 205	<input checked="" type="checkbox"/> Incident Map												
<input checked="" type="checkbox"/> Medical Plan - ICS 206	<input checked="" type="checkbox"/> Facilities Map												
<input type="checkbox"/> Division Accountability	<input type="checkbox"/> Phone List												
9. Prepared by (Planning Section Chief) Pam Linstedt, PSC 		10. Approved by (Incident Commander) Norm Brown, IC											

ORGANIZATION ASSIGNMENT LIST ICS 203		1. INCIDENT NAME	2. DATE PREPARED	3. TIME PREPARED
		PASS	8/3/2011	2300
5. INCIDENT COMMANDER AND STAFF		4. OPERATIONAL PERIOD (DATE/TIME)		
		8/4-8/5/11 0700-0700		
POSITION NAME		9. OPERATIONS SECTION		
INCIDENT COMMANDER	Norm Brown/Greg Hampton	CHIEF	Charles Blankenheim	
IC Trainee	Tony Horvat	DEPUTY		
SAFETY OFFICER	Ken Margiott			
INFORMATION OFFICER	Julie Cooley	a. DIVISIONS		
LIAISON OFFICER		BRANCH DIRECTOR		
6. AGENCY REPRESENTATIVES		DEPUTY		
AGENCY	NAME	DIVISION/GROUP	A	Rick Ryan
CDC		DIVISION/GROUP	D	Joe Kennedy
USFS MNF		DIVISION/GROUP	Z	Dan Dennett
		DIVISION/GROUP		
		DIVISION/GROUP		
7. PLANNING SECTION				
CHIEF	Pam Linstedt	b.		
DEPUTY		BRANCH DIRECTOR		
RESOURCE UNIT - trainee	Robert Horvat	DEPUTY		
RESOURCE UNIT- trainee	Jason Serna	DIVISION/GROUP		
DEMOBILIZATION UNIT		DIVISION/GROUP		
DOCUMENTATION UNIT		DIVISION/GROUP		
FIRE BEHAVIOR SPEC.		DIVISION/GROUP		
HIRED EQUIP. T.S.		DIVISION/GROUP		
W/T TECH SPEC.				
CREW TECH SPEC.		c.		
GIS TECHNICAL SPEC.	Shawn Zimmermaker	FIRE LINE REPAIR GROUP		
TRAINING TECH SPEC.		DEPUTY		
INCINET ADVISOR	John Usrey	DIVISION/GROUP		
		d. STAGING AREA		
8. LOGISTICS SECTION		STAGING AREA MANAGER		
CHIEF	Valarie Burke	DIVISION/GROUP		
DEPUTY				
		e. AIR OPERATIONS BRANCH		
a. SUPPORT BRANCH		AIR OPERATIONS BR. DIR.		
DIRECTOR		AIR TACTICAL SUPERVISOR		
DEPUTY		Terry Guerrero		
SUPPLY UNIT		AIR SUPPORT SUPERVISOR		
FACILITIES UNIT		HELICOPTER COORDINATOR		
GROUND SUPPORT UNIT	Steve Weir	AIR TANKER COORDINATOR		
		10. FINANCE/ADMINISTRATION SECTION		
b. SERVICE BRANCH		CHIEF		
DIRECTOR		Davina Sentak		
DEPUTY		DEPUTY		
COMMUNICATIONS UNIT		TIME UNIT		
MEDICAL UNIT		PROCUREMENT UNIT		
FOOD UNIT		COMPENSATION/CLAIMS UNIT		
		COST UNIT		
		Suzie Blankenship		
ICS 203		PREPARED BY (RESOURCES UNIT) Pam Linstedt		

DIVISION ASSIGNMENT LIST			1. Branch		2. Division/Group ALPHA		
3. Incident Name PASS			4. Operational Period Date: 8/4/11 - 8/5/11 Time: 0700-0700				
5. Operations Personnel							
Operations Chief		Charles Blankenheim		Division/Group Supervisor		Rick Ryan	
Branch Director				Air Attack Supervisor No.		Terry Guerrero	
6. Resources Assigned this Period							
Strike Team/Task Force/ Resource Designator		Leader		Number Persons	Trans. Needed	Drop Off PT./Time	Pick Up PT./Time
STC 9245C		Melo		16	No	0700	0700
STG 9230G				37	No	0700	0700
W/T E-18		Fireline Support		2	No	0700	0700
W/T E-20		Fireline Support		2	No	0700	0700
7. Control Operations Improve and hold fire line. Mop-up 100 feet in from fire line.							
8. Special Instructions							
9. Division/Group Communication Summary							
Function	Frequency	System	Channel	Function	Frequency	System	Channel
Command	Rx 151.385 Tx 159.270	King NIFC	CDF CMD 8	Logistics		King NIFC	
Tactical Div/Group	Rx 151.175 Tx 151.175	King NIFC	CDF TAC 3	Air to Ground	RX 151.220 TX 151.220	King NIFC	
Prepared by (Resource Unit Ldr.) Robert Horvat		Approved by (Planning Sect. Ch.) Pam Linstedt <i>PL</i>			Date 8-4-2011		Time 0100

DIVISION ASSIGNMENT LIST				1. Branch		2. Division/Group DELTA	
3. Incident Name PASS				4. Operational Period Date: 08/04/11-08/05/11 Time: 0700-0700			
5. Operations Personnel							
Operations Chief		Charles Blankenheim		Division/Group Supervisor		Joe Kennedy	
Branch Director				Air Attack Supervisor No.		Terry Guerrero	
6. Resources Assigned this Period							
Strike Team/Task Force/ Resource Designator	Leader	Number Persons	Trans. Needed	Drop Off PT./Time	Pick Up PT./Time		
STC 9250C	Russel	16	No	0700	0700		
STG 9246G	Lange	37	No	0700	0700		
STG 9247G	Furia	37	No	0700	0700		
STG 9252G	Berbena	37	No	0700	0700		
STG 9254G	McGuire	37	No	0700	0700		
STG 9275G	Bohall	37	No	0700	0700		
CRW TI Redding		21	No	0700	0700		
CRW TI Trinity		21	No	0700	0700		
CRW TI Feather River		21	No	0700	0700		
CRW TI Elk Mountain		21	No	0700	0700		
CRW TI Mendocino		21	No	0700	0700		
W/T E-21 All Terrain		2	No	0700	0700		
W/T E-19 Fire Line Support		2	No	0700	0700		
DIVS	Paul Duncan	1	No	0700	0700		
7. Control Operations Construct and improve fire line.							
8. Special Instructions No heavy equipment in the "Wild and Scenic River" corridor.							
9. Division/Group Communication Summary							
Function	Frequency	System	Channel	Function	Frequency	System	Channel
Command	RX 151.385	King NIFC	CDF CMD 8	Logistics		King NIFC	
	TX 159.270						
Tactical Div/Group	RX 151.325	King NIFC	CDF TAC 6	Air to Ground	RX 151.220	King NIFC	Air to Ground
	TX 151.325				TX 151.220		
Prepared by (Resource Unit Ldr.) Robert Horvat		Approved by (Planning Sect. Ch.) Pam Linstedt <i>PL</i>			Date 08/04/11		Time 0100

DIVISION ASSIGNMENT LIST				1. Branch		2. Division/Group ZULU	
3. Incident Name PASS				4. Operational Period Date: 08/04/11-08/05/11 Time: 0700-0700			
5. Operations Personnel							
Operations Chief		Charles Blankenheim		Division/Group Supervisor		Dan Dennett	
Branch Director				Air Attack Supervisor No.		Terry Guerrero	
6. Resources Assigned this Period							
Strike Team/Task Force/ Resource Designator		Leader		Number Persons	Trans. Needed	Drop Off PT./Time	Pick Up PT./Time
STC 9171		Norton/Tucker		17	No	0700	0700
E 332				5	No	0700	0700
E 33				5	No	0700	0700
W/T 58				2	No	0700	0700
7. Control Operations Improve and Hold Fire Line							
8. Special Instructions							
9. Division/Group Communication Summary							
Function	Frequency	System	Channel	Function	Frequency	System	Channel
Command	RX 151.385 TX 159.270	King NIFC	CDF CMD 8	Logistics		King NIFC	
Tactical Div/Group	RX 151.325 TX 151.325	King NIFC	CDF TAC 6	Air to Ground	RX 151.220 TX 151.220	King NIFC	Air to Ground
Prepared by (Resource Unit Ldr.) Robert Horvat			Approved by (Planning Sect. Ch.) Pam Linstead <i>PL</i>			Date 08/04/11	Time 0100

DIVISION ASSIGNMENT LIST		1. Branch		2. Division/Group STAGING			
3. Incident Name PASS		4. Operational Period Date: 08/04/11-08/05/11				Time: : 0700-0700	
5. Operations Personnel							
Operations Chief		Charles Blankenheim		Division/Group Supervisor		STAM Craig Collins	
Branch Director				Air Attack Supervisor No.		Terry Guerrero	
6. Resources Assigned this Period							
Strike Team/Task Force/ Resource Designator	Leader	Number Persons	Trans. Needed	Drop Off PT./Time	Pick Up PT./Time		
STL 9128L		5	No	0700	0700		
W/T E-13	Pinches	2	No	0700	0700		
W/T E-13	Skinner	2	No	0700	0700		
DIVS	Matt Streck	1	No	0700	0700		
DIVS	Farias	1	No	0700	0700		
DIVS	Henson	1	No	0700	0700		
DIVS	Bebensee	1	No	0700	0700		
7. Control Operations							
8. Special Instructions							
9. Division/Group Communication Summary							
Function	Frequency	System	Channel	Function	Frequency	System	Channel
Command	RX 151.385	King NIFC	CDF CMD 8	Logistics		King NIFC	
	TX 159.270						
Tactical Div/Group		King NIFC		Air to Ground	RX 151.220 TX 151.220	King NIFC	
Prepared by (Resource Unit Ldr.) Robert Horvat		Approved by (Planning Sect. Ch.) Pam Linstedt <i>PL</i>			Date 08/04/11		Time 0100

Safety First

- **HYDRATE**
Drink 1 quart of water per hour.
Heat related injuries are serious issues.
- **WATCH FOR FALLING TREES/LIMBS**
- **FOOTING**
Watch for rolling material
- **DRIVING**
Roads are narrow and dusty. Drive careful and keep your headlights on.

Have a Safe Shift!!!!!!

Fire Weather Forecast for the Pass Incident MEU 5340

Operational Period 08/04/2011 0700 - 0700

.DISCUSSION...

LOW CLOUDS WILL BE PERSISTENT ALONG THE IMMEDIATE COAST THROUGH FRIDAY WITH PARTIAL AFTERNOON CLEARING. DRY WEATHER IS EXPECTED ACROSS THE INTERIOR WITH JUST SOME SCATTERED AFTERNOON CLOUDS. TEMPERATURES WILL BE NEAR TO SLIGHTLY BELOW NORMAL.

THURSDAY: PARTLY CLOUDY, THEN BECOMING SUNNY. PATCHY FOG EARLY IN THE MORNING.
MAX TEMPERATURE.....79-90.

MIN HUMIDITY.....22-30 PERCENT VALLEYS...26-34 PERCENT HIGHER TERRAIN.

20 FOOT WINDS.....VALLEYS/SLOPES.....NORTHWEST WINDS 5 TO 8 MPH.

RIDGES.....NORTHWEST WINDS 5 MPH...SHIFTING TO THE
WEST 5 TO 7 MPH...WITH GUSTS UP TO 13 MPH IN
THE AFTERNOON.

LAL.....1.

THURSDAY NIGHT... SKY/WEATHER.....MOSTLY CLEAR.

MIN TEMPERATURE.....49-57 VALLEYS...53-61 HIGHER TERRAIN.

MAX HUMIDITY.....91 PERCENT VALLEYS...83-93 PERCENT HIGHER
TERRAIN.

20 FOOT WINDS.....VALLEYS/SLOPES.....NORTHWEST WINDS 5 TO 8 MPH.

RIDGES.....NORTHWEST WINDS 5 TO 8 MPH...WITH GUSTS
TO 13 MPH IN THE EVENING...BECOMING
VARIABLE 2 TO 5 MPH.

LAL.....1.

FRIDAY...

SKY/WEATHER.....SUNNY.

MAX TEMPERATURE.....86-96 VALLEYS...82-92 HIGHER TERRAIN.

MIN HUMIDITY.....20-28 PERCENT VALLEYS...24-32 PERCENT HIGHER TERRAIN.

20 FOOT WINDS.....VALLEYS/SLOPES.....UPSLOPE/UPVALLEY 1 TO 3 MPH,
BECOMING WEST 5 MPH IN THE AFTERNOON.

RIDGES.....VARIABLE 1 TO 3 MPH.

LAL.....1.

.EXTENDED FORECAST FOR DAYS 3 THROUGH 5...

...NORTHWEST CALIFORNIA INTERIOR...

.SATURDAY...MOSTLY CLEAR. LOWS 52 TO 60. HIGHS 86 TO 98 VALLEYS...
77 TO 90 HIGHER TERRAIN. NORTH WINDS 5 MPH.

.SUNDAY...MOSTLY CLEAR. LOWS 51 TO 59. HIGHS 83 TO 96 VALLEYS...
76 TO 89 HIGHER TERRAIN. NORTHWEST WINDS 5 MPH.

.MONDAY...MOSTLY CLEAR. LOWS 51 TO 59. HIGHS 83 TO 96 VALLEYS...
75 TO 88 HIGHER TERRAIN. NORTH WINDS 5 MPH.

INCIDENT RADIO COMMUNICATIONS PLAN

1. Incident Name
PASS

2. Date/Time Prepared
08-03-011 2200

3. Operational Period Date/Time
08-04-11 0700-0700

4. Basic Radio Channel Utilization

Radio Type/Cache	Channel	Function	Frequency/Tone	Assignment	Remarks
King NIFC	CDF CMD 8	INCIDENT COMMAND	RX 151.385 TX 159.270	INCIDENT COMMAND	PL TONE 13 = 141.3
King NIFC	CDF TAC 3	TACTICAL	RX 151.175 TX 151.175	DIVISION A	
King NIFC	CDF TAC 6	TACTICAL	RX 151.325 TX 151.325	DIVISION D/Z	
King NIFC	CALCORD	MEDICAL	RX 156.075 TX 156.075	MEDICAL EMERGENCIES	
King NIFC	AIR-TACTICS 22	AIR-TACTICS	RX 151.2875 TX 151.2875	AIR TO AIR TACTICAL	
King NIFC	AIR TO GROUND	AIR TO GROUND	RX 151.2200 TX 151.2200	AIR TO GROUND TACTICAL	
King NIFC	VICTOR FREQUENCY	VICTOR FREQUENCY	RX 127.325 TX 127.325		

5. Prepared by (Communications Unit)
Daniel Zumkeller

MEDICAL PLAN	1. INCIDENT NAME	2. DATE PREPARED	3. TIME PREPARED	4. OPERATIONAL PERIOD
	Pass	08/03/2011	2100 hrs	08/04/2011 0700-0700

5. INCIDENT MEDICAL AID STATION

MEDICAL AID STATIONS	LOCATION	PARAMEDICS	
		YES	NO
	At scene engines to provide BLS care	<input type="checkbox"/>	<input type="checkbox"/>
		<input type="checkbox"/>	<input type="checkbox"/>
		<input type="checkbox"/>	<input type="checkbox"/>
		<input type="checkbox"/>	<input type="checkbox"/>
		<input type="checkbox"/>	<input type="checkbox"/>

6. TRANSPORTATION

A. AMBULANCE SERVICES

NAME	ADDRESS	PHONE	PARAMEDICS	
			YES	NO
Covelo Ambulance Service	Covelo	707.459.5336	<input type="checkbox"/>	<input checked="" type="checkbox"/>
Ukiah Ambulance	Ukiah	707.462.3001	<input checked="" type="checkbox"/>	<input type="checkbox"/>
Calstar Air Ambulance	Ukiah	800.252.5050	<input checked="" type="checkbox"/>	<input type="checkbox"/>
CDF Short Haul Rescue	Howard Forest		<input type="checkbox"/>	<input checked="" type="checkbox"/>
			<input type="checkbox"/>	<input type="checkbox"/>

B. INCIDENT AMBULANCES

NAME	LOCATION	PARAMEDICS	
		YES	NO
	None assigned	<input type="checkbox"/>	<input type="checkbox"/>
		<input type="checkbox"/>	<input type="checkbox"/>
		<input type="checkbox"/>	<input type="checkbox"/>
		<input type="checkbox"/>	<input type="checkbox"/>

7. HOSPITALS

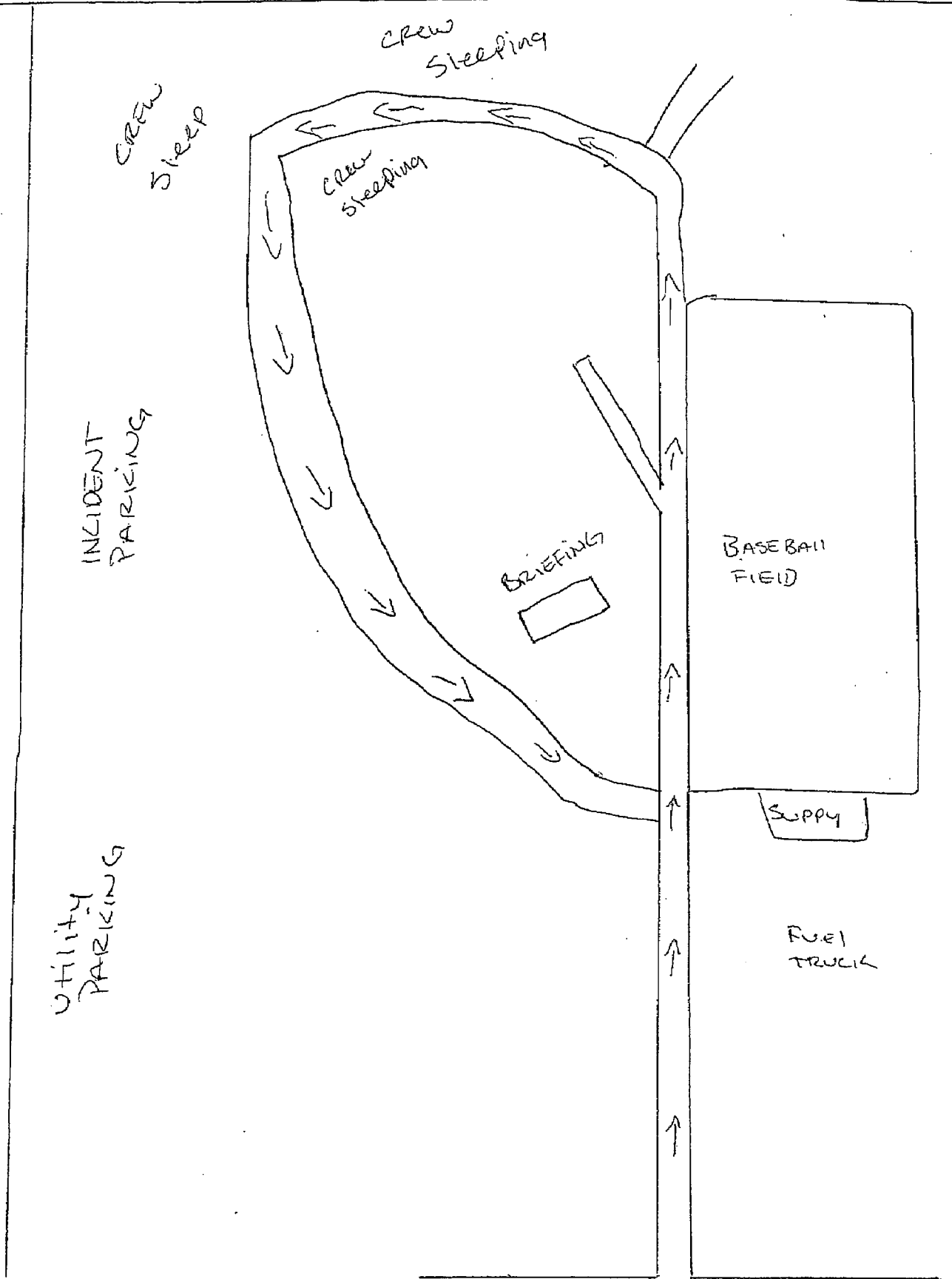
NAME	ADDRESS/Lat.-Long	TRAVEL TIME		PHONE	HELIPAD		BURN CENTER	
		AIR	GRND		YES	NO	YES	NO
Howard Memorial Hospital	1 Madrone St. Willits n39 23.36 x w120 20.3	20 min	70 min	707.456.3050	<input type="checkbox"/>	X	<input type="checkbox"/>	X
Ukiah Vly Medical Ctr.	272 Hospital Dr. Ukiah n39 08.78 x w123 12.23	30 min	75 min	707.462.3111	X	<input type="checkbox"/>	X	<input type="checkbox"/>
U.C. Davis	2315 Stockton Blvd. Sacramento N38 33.20 W 121 27.28	75 min	3.5 hr	916.734.3636	X	<input type="checkbox"/>	x	<input type="checkbox"/>
		<input type="checkbox"/>	<input type="checkbox"/>		<input type="checkbox"/>	<input type="checkbox"/>	<input type="checkbox"/>	<input type="checkbox"/>
		<input type="checkbox"/>	<input type="checkbox"/>		<input type="checkbox"/>	<input type="checkbox"/>	<input type="checkbox"/>	<input type="checkbox"/>

8. MEDICAL EMERGENCY PROCEDURES

1. Provide immediate care and treatment.
2. Notify Division and/or Operations of medical emergency.
3. Request medical transport; contact the MEU ECC using Command 8, Tone 7. (Provide GPS coordinates if Air Ambulance or rescue helicopter is needed.)
4. Monitor and use CALCORD for contact with Air Ambulance.
5. Advise ECC and Operations where patient is being transported to.

9. PREPARED BY (MEDICAL UNIT LEADER) M. Hamilton	10. REVIEWED BY (SAFETY OFFICER)
---	----------------------------------

76415 Hwy 162 ACROSS FROM THE CASINO N
E
S
W



Hwy 162

CASINO

Travel Map

Pass Incident
CAMEU005340
August 4, 2011
Day Shift
Approx 721 acres
NAD 83 Datum



CAL FIRE Covelo Station

Mendocino Pass Road

Covelo

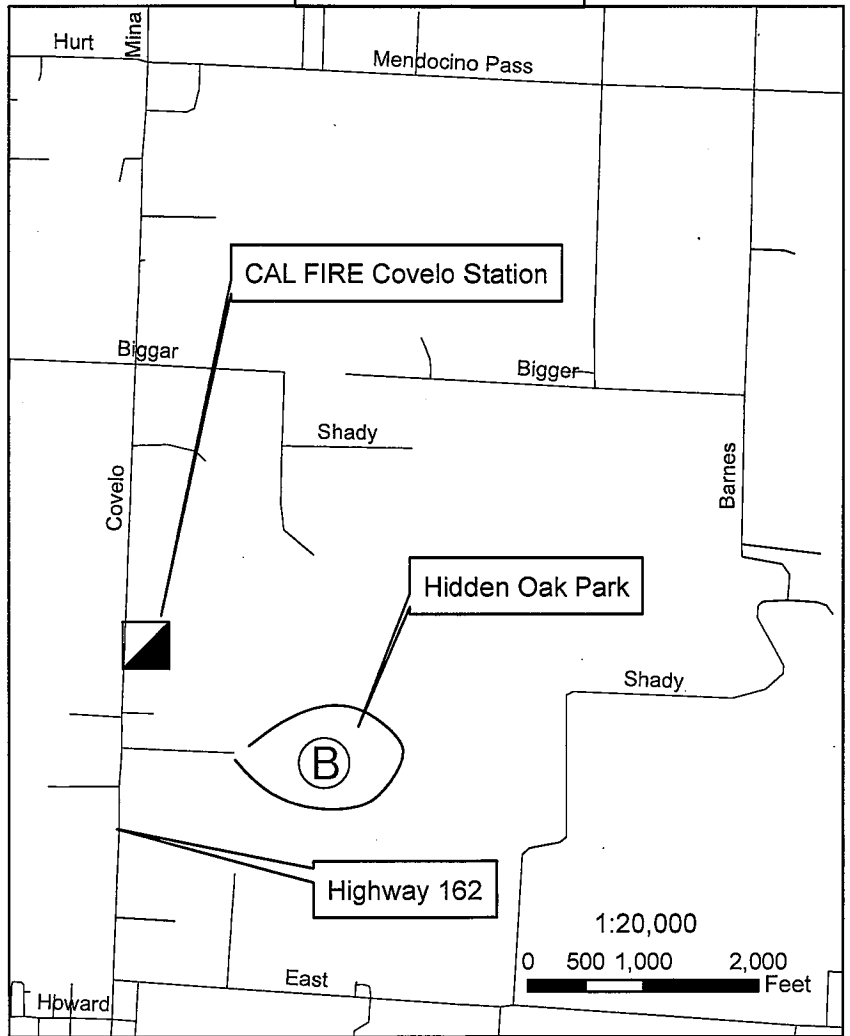
Detailed View

Highway 101 to Laytonville

Highway 162


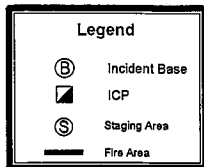
Highway 101 to Willits

Highway 20



From Willits to the Pass Fire:
Go North on Highway 101 to Highway 162.
Travel east on Highway 162, through Covelo,
to Mendocino Pass Road (aka Highway 162).
Travel approximately 10 miles to Pass fire.

From Willits to the Incident Base:
Go North on Highway 101 to Highway 162.
Travel east on Highway 162, to Covelo.
Just past East Road turn right into
Hidden Oak Park.



Shawn Zimmermaker
August 3, 2011
2335 Hours

