






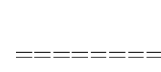




-  Uncontrolled Fire Edge
-  Completed Dozer Line
-  Completed Line
-  Drop Point
-  Staging Area
-  Spot Fire
-  State/County Road
-  Road
-  Trail
-  Division

Ruth Fire CA-SRF-001848

Briefing
Day Shift
September 26, 2011
1,495 Acres

Perimeter - September 25, 2011; 2000

