










-  Uncontrolled Fire Edge
-  Completed Dozer Line
-  Completed Line
-  Spot Fire
-  Division
-  Drop Point
-  MediVac Site

IAP MAP
Ruth Fire
CA-SRF-001848
 Day Shift
 September 28, 2011
 1,452 Acres





1:24,000

0.5 0.25 0 0.5 Miles