

ROBBERS INCIDENT

CA-NEU-015060



Incident Action Plan


July 20, 2012

Operational Period: 0700-0700 hrs.



Fred Flores

Incident Management Team 5

INCIDENT OBJECTIVES	1. Incident Name Robbers CA NEU 015060	2. Date 7/19/2012	3. Time 1900
4. Operational Period 7/20/12 0700-0700			
5. General Control Objectives for the Incident (include alternatives) Management Objectives : 1. Provide for firefighter safety at all times 2. Protect life, property and resources 3. Recognize and protect historical landmarks 4. Maintain and foster relationships with cooperators and the public Control Objectives : Keep the fire within the following box: East of Gillis Hill North of Transmission Lines West of Forest Hill South of Iowa Hill			
6. Weather Forecast for Period See attached Weather Forecast			
7. General Safety Message Fatigue is now the #1 issue on the Incident. Roads are narrow and there are blind curves ...SLOW DOWN and drive defensively! Drive with your headlights on at all times.			
8. Attachments (mark if attached)			
<input checked="" type="checkbox"/> Organization List - ICS 203 <input checked="" type="checkbox"/> Medical Plan - ICS 206 <input checked="" type="checkbox"/> Base Camp Map <input checked="" type="checkbox"/> Div. Assignment Lists - ICS 204 <input checked="" type="checkbox"/> Incident Map <input type="checkbox"/> Finance Message <input checked="" type="checkbox"/> Communications Plan - ICS 205 <input checked="" type="checkbox"/> Traffic Plan <input checked="" type="checkbox"/> Training Message.			
9. Prepared by (Planning Section Chief) Gabriel Schultz 		10. Approved by (Incident Commander) Fred Flores	

ORGANIZATION ASSIGNMENT LIST		
1. Incident Name		
Robbers CA NEU 015060		
2. Date	3. Time	
July 19, 2012	2200	
4. Operational Period		
July 20, 2012 0700-0700		
Position	Name	
5. Incident Commander and Staff		
Incident Commander	Fred Flores	
Deputy	Jeff Brand / Brian Estes	
Safety Officer	Twohey, Rader, Roberts, Harter	
Information Officer	Matt Streck	
Liaison Officer	Ron Myers / Pete Daley	
6. Agency Representative		
Agency	Name	
CHP	Sergeant Kevin Pierce	
PCSO	Ty Conners	
CAL EMA	Gary Humphrey	
PGE	Angle Gibson	
BLM	Jerry Martinez	
Placer County OES	Richard Simmons	
CDC	Mark Micheels	
7. Planning Section		
Chief	Ron Bravo	
Deputy	Gabe Schultz	
Resources Unit	Gabe Garcia / Linda Green	
Situation Unit	John Lantz / Steve Forman	
Documentation Unit	Rebecca Scott	
Demobilization Unit	Patty Hood	
Technical Specialists		
Training	Randy Titus	
GISS	Jack Harvey	
Fire Behavior	Scott Jones	
Meteorologist	Jason Clapp	
Archaeologist	Steph Velasquez	
8. Logistics Section		
Chief	Jim Crawford	
Deputy	Rieley / Norton / Hernandez	
Supply Unit	Chris Richins	
Facilities Unit	Randy Morhead / Carmel Mitchell	
Ground Support Unit	Joe Roberson / Breanna Buchanan (T)	
Communications Unit	Brian Kornegay	
Medical Unit	Dave Latham	
Accommodations	Brian Washington	
Security Unit		
Food Unit		

9. Operations Section		
Chief	Barry Blermann(Day)/Tod Patten(Night)	
Deputy	Mike Shorrock / Chris Desena	
a. Branch I - Division/Groups		
Branch Director		
Deputy		
Division/Group	C/A/Z/Y	David Davis
Division/Group		
Division/Group		
Division/Group		
b. Branch II - Division/Groups		
Branch Director	Unstaffed	
Deputy		
Division/Group		
Division/Group		
Division/Group		
c. Branch III - Division/Groups		
Branch Director		
Deputy		
Division/Group	P	Pat Benninghoven
Division/Group	X/R	Robert Wheatley
Division/Group		
Division/Group		
d. Fire Suppression Repair		
Rehab Specialist	Steve Garcia / Rick Carr	
e. Staging		
STAM		
STAM		
f. Air Operations Branch		
Air Operations Branch Director	Scott Packwood	
Air Attack Supervisor		
Air Support Supervisor	Kurt Denede / Lane Caldwell	
Helicopter Coordinator	Aaron Burrough	
Air Tanker Coordinator		
10. Finance Section		
Chief	Steve Hawks	
Deputy		
Time Unit	Paul Abe	
Procurement Unit	Mike Weber	
Compensation/Claims Unit	Mara Zaver	
Cost Unit	Darren Dow	
Prepared by (Resource Unit Leader)		
Gabe Garcia	<i>Gabe Garcia</i>	

DIVISION ASSIGNMENT LIST			1. Branch <p style="text-align:center;">I</p>		2. Division/Group <p style="text-align:center;">C/A/Z/Y</p>			
3. Incident Name <p style="text-align:center;">Robbers CA-NEU-015060</p>			4. Operational Period Date: 7-20/21-2012 Time: 0700-0700 Hrs.					
5. Operations Personnel								
Operations Chief		Barry Biermann Tod Patten (Night)		Division/Group Supervisor		David Davis		
Branch Director				Air Attack Supervisor No.				
6. Resources Assigned this Period								
Strike Team/Task Force/ Resource Designator	Briefing	Leader	Number Persons	Trans. Needed	Report Location	On Shift	Arrival Time	Off Shift
STC NEU 9230C		Robinson	16		DP 15		0800	
STG HUU 9126G		Esteves	33		DP 15		0800	
STG TGU 9256G		Bebensee	28		DP 15		0800	
W/T E-33 Spitfire		Graham	1		DP 15		0800	
W/T E-90 All Agency		Hill	1		DP 15		0800	
*SOFL		Tavalero	1		DP 15		0800	
7. Control Operations Maintain control line. Patrol and mop up 300 feet. Mitigate hazards within 500 feet of line. Check unburned islands for smokes.								
8. Special Instructions Division will be responsible for checking in with COMM Unit on Support Net when Division resources go On and Off the line. All resources are on a 12 hour shift. *SOFR Tavalero will be assigned to ALL Divisions.								
9. Division/Group Communication Summary								
Function	Frequency	System	Channel	Function	Frequency	System	Channel	
Command	RX 168.4750N TX 173.8125N		NIFC C6 Tone 6	Logistics				
Tactical Div/Group	151.1750N		CDF TAC 3	Air to Ground	159.3450N		CDF TAC 18	
Prepared by (Resource Unit Ldr.) Gabe Garcia <i>Gabil Garcia</i>			Approved by (Planning Sect. Ch.) Ron Bravo/Gabe Schultz <i>Ron Bravo</i>			Date 07-19-2012		Time 2100

DIVISION ASSIGNMENT LIST		1. Branch III	2. Division/Group P					
3. Incident Name Robbers CA-NEU-015060		4. Operational Period Date: 7-20/21-2012 Time: 0700-0700 Hrs.						
5. Operations Personnel								
Operations Chief	Barry Biermann Tod Patten (Night)	Division/Group Supervisor	Pat Benninghoven					
Branch Director		Air Attack Supervisor No.						
6. Resources Assigned this Period								
Strike Team/Task Force/ Resource Designator	Briefing	Leader	Number Persons	Trans. Needed	Report Location	On Shift	Arrival Time	Off Shift
STC LMU 9225C		Williams	19		DP 9		0800	
STG MEU 9115G		Taglio	33		DP 9		0800	
STG LMU 9224G		Grendahl	35		DP 9		0800	
W/T E-223 State Wide		Raddigan	1		DP 9		0800	
*SOFL		Tavalero	1		DP 9		0800	
7. Control Operations Maintain control line. Patrol and mop up 300 feet. Mitigate hazards within 500 feet of line. Check unburned islands for smokes.								
8. Special Instructions Division will be responsible for checking in with COMM Unit on Support Net when Division resources go on and off the line. All resources are on a 12 hour shift. *SOFR Tavalero will be assigned to ALL Divisions.								
9. Division/Group Communication Summary								
Function	Frequency	System	Channel	Function	Frequency	System	Channel	
Command	RX 168.4750N TX 173.8125N		NIFC C6 Tone 6	Logistics				
Tactical Div/Group	154.2650N		VFIRE 22	Air to Ground	159.3450N		CDF TAC 18	
Prepared by (Resource Unif Ldr.) Gabe Garcia <i>Gabe Garcia</i>		Approved by (Planning Sect. Ch.) Ron Bravo/Gabe Schultz <i>Ron Bravo</i>		Date 07-19-2012		Time 2100		

DIVISION ASSIGNMENT LIST				1. Branch III		2. Division/Group X/R		
3. Incident Name Robbers CA-NEU-015060				4. Operational Period Date: 7-20/21-2012 Time: 0700-0700 Hrs.				
5. Operations Personnel								
Operations Chief		Barry Biermann Tod Patten (Night)		Division/Group Supervisor		Robert Wheatley		
Branch Director				Air Attack Supervisor No.				
6. Resources Assigned this Period								
Strike Team/Task Force/ Resource Designator	Briefing	Leader	Number Persons	Trans. Needed	Report Location	On Shift	Arrival Time	Off Shift
STC LNU 9147C		Lawson	18		X → DP 5 / R → DP 6	24hr	0800	
STG AEU 9273G		Eagan	35		X → DP 5 / R → DP 6		0800	
STG AEU 9274G		Neal	35		X → DP 5 / R → DP 6		0800	
W/T E-233 Hertzig		Hertzig	1		X → DP 5 / R → DP 6		0800	
W/T E-239 Tehema		Adams	1		X → DP 5 / R → DP 6		0800	
W/T E-241 49er		Sasser	1		X → DP 5 / R → DP 6		0800	
*SOFL		Tavalero	1		X → DP 5 / R → DP 6		0800	
7. Control Operations Maintain control line. Patrol and mop up 300 feet. Mitigate hazards within 500 feet of line. Check unburned islands for smokes.								
8. Special Instructions Division will be responsible for checking in with COMM Unit on Support Net when Division resources go on and off the line. All resources are on a 12 hour shift unless otherwise noted above. *SOFR Tavalero will be assigned to ALL Divisions.								
9. Division/Group Communication Summary								
Function	Frequency	System	Channel	Function	Frequency	System	Channel	
Command	RX 168.4750N TX 173.8125N		NIFC C6 Tone 6	Logistics				
Tactical Div/Group	151.3700N		CDF TAC 8	Air to Ground	159.3450N		CDF TAC 18	
Prepared by (Resource Unit Ldr.) Gabe Garcia <i>Gabe Garcia</i>		Approved by (Planning Sect. Ch.) Ron Bravo/Gabe Schultz <i>Ron Bravo</i>			Date 07-19-2012		Time 2100	

DIVISION ASSIGNMENT LIST			1. Branch Fire Suppression Repair			2. Division/Group (Page 1 of 2)			
3. Incident Name Robbers CA-NEU-015060			4. Operational Period Date: 7-20/21-2012 Time: 0700-0700 Hrs.						
5. Operations Personnel									
Operations Chief		Barry Biermann Tod Patten (Night)		Rehab Specialist		Steve Garcia / Rick Carr			
Branch Director				Air Attack Supervisor No.					
6. Resources Assigned this Period									
Strike Team/Task Force/ Resource Designator	Briefing	Leader	Number Persons	Trans. Needed	Report Location	On Shift	Arrival Time	Off Shift	
CRW NEU WAR 1		Farrell	16		As directed by RESP		0800		
CRW NEU WAR 2		Russell	16		As directed by RESP		0800		
CRW NEU WAR 3		Witt	16		As directed by RESP		0800		
CRW NEU WAR 5		Crandall	16		As directed by RESP		0800		
DOZ BLM 3184		Lusby	1		As directed by RESP		0800		
DOZ E-63 Spit Fire		Gram	1		As directed by RESP		0800		
DOZ E-65 Volcano		Godon L.	1		As directed by RESP		0800		
DOZ E-197 Big Ed's		Cantrell	1		As directed by RESP		0800		
GRD E-51 Taylor's		Taylor	1		As directed by RESP		0800		
EXC E-280 G&O Body		McCormick	1		As directed by RESP		0800		
EXC E-281 Graham		Graham	1		As directed by RESP		0800		
EXC E-282 Mader		Mader	1		As directed by RESP		0800		
EXC E-283 Volcano		Lumley	1		As directed by RESP		0800		
TSP E-7 Ridge Logging		Lewis	1		As directed by RESP		0800		
TSP E-11 Robinson		Clayton	1		As directed by RESP		0800		
TSP E-76 Lowboy		Breedlove	1		As directed by RESP		0800		
7. Control Operations Implement Suppression Repair Plan.									
8. Special Instructions Reporting location will be announced at briefing. All resources are on a 12 hour shift.									
9. Division/Group Communication Summary									
Function	Frequency	System	Channel	Function	Frequency	System	Channel		
Command	RX 168.4750N TX 173.8125N		NIFC C6 Tone 6	Logistics					
Tactical Div/Group	151.1375N		VTAC 11	Air to Ground	159.3450N		CDF TAC 18		
Prepared by (Resource Unit Ldr.) Gabe Garcia <i>Gabe Garcia</i>			Approved by (Planning Sect. Ch.) Ron Bravo/Gabe Schultz <i>[Signature]</i>			Date 07-19-2012		Time 2100	

DIVISION ASSIGNMENT LIST			1. Branch Fire Suppression Repair		2. Division/Group (Page 2 of 2)			
3. Incident Name Robbers CA-NEU-015060			4. Operational Period Date: 7-20/21-2012 Time: 0700-0700 Hrs.					
5. Operations Personnel								
Operations Chief		Barry Biermann Tod Patten (Night)		Rehab Specialist		Steve Garcia / Rick Carr		
Branch Director				Air Attack Supervisor No.				
6. Resources Assigned this Period								
Strike Team/Task Force/ Resource Designator	Briefing	Leader	Number Persons	Trans. Needed	Report Location	On Shift	Arrival Time	Off Shift
W/T E-24 AWB		Henning	1		As directed by RESP		0800	
W/T E-25 Rogers AWD		Brady	1		As directed by RESP		0800	
W/T E-26 Rogers AWD		Philips	1		As directed by RESP		0800	
W/T E-32 Gassaway		Gassaway	1		As directed by RESP		0800	
W/T E-213 Norm Paul		Paul	1		As directed by RESP		0800	
W/T E-229 Alan's		Logue	1		As directed by RESP		0800	
W/T E-230 River Oak		Raine	1		As directed by RESP		0800	
W/T E-231 River Oak		Netzel	1		As directed by RESP		0800	
DOZB		Haack	1		As directed by RESP		0800	
DOZB		Harvey	1		As directed by RESP		0800	
DOZB		Keene	1		As directed by RESP		0800	
DOZB (T)		Nelson	1		As directed by RESP		0800	
DOZB (T)		Chung	1		As directed by RESP		0800	
THSP		Eckman	1		As directed by RESP		0800	
READ		Hall	1		As directed by RESP		0800	
SOFR		Godden	1		As directed by RESP		0800	
FEMP		Ward	1		As directed by RESP		0800	
7. Control Operations Implement Suppression Repair Plan.								
8. Special Instructions Reporting location will be announced at briefing. All resources are on a 12 hour shift.								
9. Division/Group Communication Summary								
Function	Frequency	System	Channel	Function	Frequency	System	Channel	
Command	RX 168.4750N TX 173.8125N		NIFC C6 Tone 6	Logistics				
Tactical Div/Group	151.1375N		VTAC 11	Air to Ground	159.3450N		CDFTAC 18	
Prepared by (Resource Unit Ldr.) Gabe Garcia <i>Gabil Garcia</i>		Approved by (Planning Sect. Ch.) Ron Bravo/Gabe Schultz <i>[Signature]</i>		Date 07-19-2012		Time 2100		



FIRE WEATHER FORECAST



FORECAST: 7

NAME OF FIRE: Robbers

PREDICTION FOR: Friday

UNIT: Cal Fire Nevada-Yuba-Placer

SHIFT DATE: July 20, 2012

TIME AND DATE

FORECAST ISSUED: 1900 PDT, July 19

Jason Clapp
Jason Clapp
Incident Meteorologist

WEATHER DISCUSSION:

Upper low weakens and moves northeast out of the area. Upper ridge/high moves in from the southeast, triggering a warming and drying trend into early next week with less overnight RH recovery.

WEATHER FORECAST FOR FRIDAY:

WEATHER: Upper low finally moves out of the area with the ridge building back in from the southeast. Expect warming and drying with a few cumulus clouds visible.

TEMPERATURES: 84-88 (Up 5-7)

HUMIDITY: 27-30% (Down 6-10%).

20 FT WINDS: Ridgetop – East 1-2 mph in the morning, becoming SW around 0900 and increasing to 4-6 mph with gusts 10-12 mph in the afternoon.

Slope/Valley – Upslope/Upcanyon 3-5 with gusts to 8 mph in aligned canyons (eddying in canyons).

LAL: 1.

STABILITY/INVERSION: Lifting around 1000.

WEATHER FORECAST FOR TONIGHT AFTER SUNSET:

WEATHER: Generally terrain-driven winds with moderate RH recovery.

TEMPERATURES: 52-56 valleys...60-65 mid/upper slopes. (Up 3-4)

HUMIDITY: 60-70% Valley...40-50% Mid/Upper slope. (Down 10-20% mid/upper slope)

20 FT WINDS: Ridgetop – Northeast-east 3-7 mph.

Slope/Valley – Downslope/Downcanyon 2-5 mph.

LAL: 1

STABILITY/INVERSION: Weaker inversions set up around sunset.

WEATHER FORECAST FOR SATURDAY:

WEATHER: Upper ridging still expanding northwestward into CA. Expect warming and drying with a few cumulus clouds visible. ...slight chance of thunderstorms closer to Sierra crest with **no threat to the fire area.**

TEMPERATURES: 87-90 (Up 2-3)

HUMIDITY: 22-26% (Down 3-4%).

20 FT WINDS: Ridgetop – East 1-2 mph in the morning, becoming SW around 0900 and increasing to 4-6 mph with gusts around 10 mph in the afternoon.

Slope/Valley – Upslope/Upcanyon 3-5 with gusts to 8 mph in aligned canyons (eddying in canyons).


LAL: 1.

STABILITY/INVERSION: Lifting around 1000.

EXTENDED OUTLOOK FOR SUNDAY THROUGH TUESDAY:

Ridging continues to build in from the southeast and dominate the area. South-southwest afternoon ridge wind gusts will remain around 10-12 mph. Sunday and Monday will be warm and dry with clear skies. Tuesday monsoonal moisture wraps around the ridge from the south with the potential for partly to mostly cloudy skies. Potential for isolated thunderstorms closer to Sierra crest.

FIRE BEHAVIOR FORECAST

FORECAST NUMBER: # 8	TYPE OF FIRE: Wildland
FIRE NAME: ROBBERS	OPERATIONAL PERIOD: 07/20/2012 (0700-0700)
DATE ISSUED: 07/19/2012	TIME ISSUED: 1900
UNIT: NEU	SIGNED: 
	Typed/printed: Scott Jones

INPUTS

WEATHER SUMMARY:

The low will move out of the area with the high ridge building in from the southeast. Expect warming and drying with a few cumulus clouds visible.

MAX temp 84-88 (up 5-7) MIN RH 27-30 (down 6-9%)

Wind (20 ft) Ridgetop – East 1-2 mph in the morning, becoming SSW around 09:00 and increasing to 4-6 mph with gusts 10-12 mph in the afternoon.

Slope / Valley... Upslope / Upcanyon 3-5 with gusts 8.

Tonight after sunset

Generally terrain-driven winds with moderate RH recovery.

OUTPUTS

FIRE BEHAVIOR

GENERAL:

The overall fire behavior has lessened as mop-up operations continue. Containment objectives are being hampered due to dirty burns and inability to access hot spots near control lines. Within these areas there is still potential for flare ups, tree torching and spotting. While the fire behavior is expecting to be lower, any fire activity in drainages, previously burned area or in optimal alignment with wind and slope should be treated as a high probability for extreme fire behavior.

Fire Behavior for Optimal Alignment

Fuel Type	ROS (RATE) FWD	ROS Flank	FL (Ft)	P(i)G
Brush (SH7)	30-50 ft/min	1-4 ft/min	13-16 ft	66%
Timber (TU5)	9-14 ft/min	1-2 ft/min	2-9 ft	66%

SPECIFIC:

All Areas

Steep terrain and heavy unburned fuel loads in all areas is limiting access for crews and making direct attack labor intensive. Simply finding the smokes will be half the battle. As temperatures begin to rise, not only will the opportunity for fires increase so will the opportunity for heat related injuries.

Snags, rolling material and burnt out root cavities will continue to surface

Branch III:

This area continues to respond well to building weather pattern. There is still concern due to unburned fuels directly inline with the SSW wind pattern. The predicted wind and slope alignment will want to push an active fire upslope towards control lines. If the fire crosses control lines, the Fire Behavior for Wind Alignment, (brush fwd ROS 18-35 ft/min, FL 9-12 ft)(timber fwd ROS 4-9 ft/min, FL 5-8 ft).

AIR OPERATIONS:

After the morning inversion lifts there are no expected weather limitations.

SAFETY

Extremely steep terrain, watch for roll out.

Snags and root cavity burn out will be surfacing, Look Up Down and Around.

Terrain and fuels make escape to safety zones difficult.

Be Safe – God Bless

SAFETY MESSAGE

INCIDENT NAME

ROBBERS

DATE PREPARED

7/19/12

TIME PREPARED

1900 Hours

OPERATIONAL PERIOD **July 20, 2012 0700 - 0700**

WATCH OUT FOR THE RE-POPULATION OF CLOSED AREAS


1. Fatigue is now the #1 issue on the incident.
2. Roads are narrow and there are blind curves
...**SLOW DOWN** and drive defensively! Drive
with your headlights on at all times.
3. Mop up and suppression repair are Hazardous
Jobs! Situational Awareness 360. **Wear all PPE**

HEAT RELATED INJURIES ARE STILL A PRIORITY!

- **Insure your crews are well hydrated and are provide rest breaks**
- **Monitor your crew members for signs of fatigue**
- **Personal Monitoring:**
 - **Keep track of your urine output & color**
 - **Monitor your pulse rate**
 - **Drink 8 ounces of water every 15 minutes**

Prepared By:
Tim Rader , ISO

Approved By (Safety Officer, ICT #5)
Incident Safety Officer, Kevin Twohey



INCIDENT ACTION PLAN SAFETY ANALYSIS										1. Incident Name ROBBERS		2. Date 07/20/12		3. Time 0700				
LCES* Analysis of Tactical Applications Lookouts Communications Escape routes Safety zones										Other Risk Analysis								
Division/Group	Indirect Recline	Downhill Recline	Underlung Recline	Mid-Slope Recline	Frontal Assault	Anchor Points	Extreme Conditions (Spotting, Wind-driven)	Unburned Area	Shags	Topography	LCES Mitigations	Hazard Materials	Transportation, 1 Hr +	Communications	Structure Defense	PPE	Mineshafts	Other Risk Mitigations
C/A/ Z/Y									X	X	SITUATIONAL AWARENESS, WATCH FOR CHANGING CONDITIONS, POST LOOKOUTS		X			X	X	DRIVE DEFENSIVELY WEAR PPE WATCH FOR SOFT SHOLDERS
X/R									X	X	SITUATIONAL AWARENESS, WATCH FOR CHANGING CONDITIONS, POST LOOKOUTS		X			X	X	DRIVE DEFENSIVELY WEAR PPE WATCH FOR SOFT SHOLDERS WATCH YOUR STEP, FLAG HAZARDS
P							X	X	X	X	SITUATIONAL AWARENESS, WATCH FOR UNBURNED POCKETS OF BRUSH, POST LOOKOUTS		X			X	X	DRIVE DEFENSIVELY WEAR PPE WATCH FOR SOFT SHOLDERS WATCH YOUR STEP, FLAG HAZARDS
SUPPRESSION REPAIR									X	X	SITUATIONAL AWARENESS		X			X		WEAR PPE WATCH FOR SOFT SHOLDERS

11

MEDICAL PLAN ICS 206	1. INCIDENT NAME ROBBERS CA NEU 015060	2. DATE PREPARED 7/19/2012	3. TIME PREPARED 1800	4. OPERATIONAL PERIOD 7/20/2012 0700-0700
---------------------------------------	--	-------------------------------	--------------------------	--

5. INCIDENT MEDICAL AID STATIONS			
MEDICAL AID STATIONS	LOCATION	PARAMEDICS	
		YES	NO
MERT	ICP GOLD COUNTY FAIR GROUNDS, AUBURN CA	X	

6. TRANSPORTATION				
A. AMBULANCE SERVICES				
NAME	LOCATION	PHONE	PARAMEDICS	
			YES	NO
CALSTAR AIR AMBULANCE	13760 LINCOLN WAY, AUBURN CA	ROBBERS COMMUNICATIONS	X	
FORESTHILL FIRE	PO BOX 1099 FORESTHILL CA.	ROBBERS COMMUNICATIONS	X	
CHP H-24 – Hoist	AUBURN AIRPORT, CA	ROBBERS COMMUNICATIONS	X	

B. INCIDENT AMBULANCES			
NAME	LOCATION	PARAMEDICS	
		YES	NO
Medic-89	FORESTHILL FS (Staffed until 1900 hrs)	X	

7. HOSPITALS								
NAME Med Net Channel	ADDRESS	TRAVEL TIME		PHONE	HELIPAD		BURN CENTER	
		AIR	GRND		YES	NO	YES	NO
AUBURN FAITH	1815 EDUCATION ST., AUBURN CA	15	26			X		X
SUTTER ROSEVILLE	1 MEDICAL PLAZA DR. ROSEVILLE CA	10	37		X			X
UC DAVIS	2315 STOCKTON BLVD. SACRAMENTO CA	20	56		X	NO UH60	X	

8. MEDICAL EMERGENCY PROCEDURES

LINE EMERGENCY:
Crew Supervisor will contact Division Supervisor with patient complaint/condition and location.

- Division/Group Supervisor contacts:
 - Line EMT / Medic
 - Communications Unit
- Communications Unit contacts:
 - Ground or Air ambulance as requested
 - Operations
 - Safety
 - Medical Unit
- Division Supervisor or designee will serve as point of contact and run medical emergency on assigned channel.
 - A pre-assigned tactical frequency (i.e. CALCORD) should be used for IWI and only for duration of need.
- Communications Unit will clear command channel for emergency traffic as needed and only for duration of need.
- Non- critical Medivac will be transported to Foresthill Staging for ground transport to hospital. Mild status consider MERT.

CAMP EMERGENCY:
Contact Medical Unit with patient complaint/condition and location. Medical Staff will respond to stabilize incident:

- Medical Unit contacts:
 - Communications
 - Safety
 - Logistics
 - Operations
 - Crew Supervisor
 - Comps/Claims
- Communications will request local Med Unit if needed

INJURY REPORTING PROCEDURES

NATURE OF INJURY _____
 LOCATION OF PATIENT _____
 POINT OF CONTACT _____
 TRANSPORTATION REQUESTED BY: AIR ___ GROUND ___
 POINT OF PICKUP _____
 LAT _____ LONG _____
 PATIENT UNIT ID _____
 IS AN EMT WITH PATIENT: YES ___ NO ___
 AGE _____
 SEX: MALE ___ FEMALE ___
 RESOURSE/UNIT ID _____

ALL EMERGENCIES---Secure the area and identify witnesses for later investigation. Keep an accurate log of events.

ICS 206 (Rev 03/12)	9. PREPARED BY: (Medical Unit Leader) Dave Latham MEDL / Nick Gelos MEDL (t)	10. REVIEWED BY: (Safety Officer) Kevin Twohey, Incident Safety Officer
	<i>N Gelos</i>	<i>Twohey</i>

AIR OPERATIONS SUMMARY

OPERATIONAL PERIOD DATE: DAY SHIFT DATE: 07/20/2012

START: 0800 END: 2000

(Expanded Form for Large Operations)

1. INCIDENT NAME: Robbers	2. PREPARED BY: Rob. Sonsteng	3. PREPARED: 07/19/12 1700
4. REMARKS (Safety Notes, Hazards, Air Operations Special Equipment,, etc.): *****HIGH VOLTAGE POWERLINES near the fire perimeter running East and West**** All GPS data to be collected (degrees, minutes & decimal minutes)		5. TFR: Altitude: 8,000' MSL Freq. 135.025 39*05.13 X 120* 53.21 NOTAM
SUNRISE: 0552 SUNSET : 2025 CUTOFF: 1955		

6. PERSONNEL	Phone	FREQUENCIES	AM	FM	8. FIXED-WING # Avail / Type/ Make-Model / FAA N# / Base(s)
AOBD: Rob Sonsteng	530 990-5508	AIR/AIR FW:			Available @ Grass Valley Air Tactical Lead planes Airtankers Available @ Grass Valley Other:
ASGS Kurt Dervedde	707 499-2251	AIR/AIR RW:			
ASGS: Lane Caldwell	530 310-2213	AIR/GROUND:		151.220	
		DECK:			
		NIFC CMD6		TX 173.8125 RX 168.4750	
		AIR GUARD		168.625	
		TOLC			

9. HELICOPTERS (Use Additional Sheets As Necessary)

FAA N#	TY	MAKE/MODEL	BASE	AVAIL	START	REMARKS	FAA N#	TY	MAKE/MODEL	BASE	AVAIL	START	REMARKS
Copter 205	2	UH1H	GRV	0800	0830	Short Haul / Bucket							
SSJ	2	Bell 205	AUB	0800	0830	Bucket / Long Line							

10. TASK/MISSION/ASSIGNMENT (Use ICS-220a if additional space needed; Type/Function includes: Air Tactical, Retardant, Recon, Personnel Transport, Water Dropping, etc.)

TYPE/FUNCTION	NAME OF PERSONNEL OR CARGO (if applicable) OR INSTRUCTIONS FOR TACTICAL AIRCRAFT	MISSION START	8FLY FROM	FLY TO
Air Tactical	When needed order through Command net.	1045		
Bucket support	HELICOPTERS. SUPPORT CREWS ON THE LINE.			
PAX/Cargo	SLING LOADS NEED TO BE ORDERED BY 1400 HRS. ORDER THROUGH COMMUNICATIONS			
Medevac	Order through Robbers Communications Copter 205 shorthaul capable			
Recon	Available @ GAAB Copter 205	0830		Fire
Helispot Construction	Once helispot established/approved/numbered, notify Air Ops with Lat Long			
Helitack	When on fireline, be sure to follow LCES, 10s and 18s. <u>Use Lookouts and Trigger Points.</u>			
Communications	Must use CDF Command 7 to contact Grass Valley ECC direct			

11. Helispot, Dip Site Portable Retardant Base and Sling Spot Information-

HELI-SPOTS #	DIP SITES	SLING SPOT #	DIVISION	LATITUDE	LONGITUDE	REMARKS
BLU				39* 16.49	120* 42.585	Helibase at Blue Canyon Airport
AUN				38* 57.17	121* 04.54	Auburn Airport /Recon flight
		H-1		39* 03.336	120* 54.382	Sling Loads Only
		H-2		39* 03.763	120* 53.898	Sling Loads Only
		DP 2		39* 04.148	120* 52.893	Approved Helispot

INCIDENT RADIO COMMUNICATIONS PLAN			Incident Name Robbers Fire			Date/Time Prepared 7/19/12 1800		Operational Period Date/Time 7/20/12 0800 - 7/21/12 0800		
Ch #	Function	Channel Name/Trunked Radio System Talkgroup	Assignment	RX Freq N or W	RX Tone/NAC	TX Freq N or W	Tx Tone/NAC	Mode A, D or M	Remarks	
1	COMMAND	NIFC C6	FIREGROUND	168.4750 N		173.8125 N	156.7	A	GOOD FOR A,C,E,Y,Z	
2	COMMAND	NIFC C11	INC BASE	170.6875 N		166.5750 N	156.7	A	GOOD AT INC BASE	
3	COMMAND	NIFC C4	FIREGROUND	166.6125 N		168.4000 N	156.7	A	GOOD FOR G,P,R,X	
4	TAC	CDF T3	DIV A/C/Y/Z	151.1750 N	192.8	151.1750 N	192.8	A		
5	TAC	CDF T8	DIV R/X	151.3700 N	192.8	151.3700 N	192.8	A		
6	TAC	VFIRE 22	DIV P	154.2650 N		154.2650 N	156.7	A		
7	TAC	VFIRE 23		154.2950 N		154.2950 N	156.7	A	UNASSIGNED	
8	TAC	VFIRE 24		154.2725 N		154.2725 N	156.7	A	UNASSIGNED	
9	TAC	VTAC 11	FIREGROUND	151.1375 N		151.1375 N	156.7	A	FIRE SUPPRESSION REPAIR	
10	TAC	VTAC 12		154.4525 N		154.4525 N	156.7	A	UNASSIGNED	
11										
12	TAC	VTAC 14		159.4725 N		159.4725 N	156.7	A	UNASSIGNED	
13	AIR TO GND	CDF T18	A/G	159.3450 N	192.8	159.3450 N	192.8	A		
14	TAC	CALCORD	EMS A/G	156.0750 N		156.0750 N	N/A	A	EMS SHORT HAUL AIRCRAFT ONLY	
15	SUPPORT	CDF C7	SUPPORT	151.4600 N	103.5	159.3900 N		A	TONE 7,8,9	
16	AIR GUARD	AIR GUARD	EMERG A/G	168.6250 N		168.6250 N	110.9	A	ALL DIVISIONS/GROUPS	
17										
18										
19										
20	AIR GUARD	AIR GUARD	EMERG A/G	168.6250 N		168.6250 N	110.9	A		
Prepared By (Communications Unit) April Mangels, MCCT & Daren Watkins, COML (T)					Incident Location Shirttail Canyon Southeast of Colfax County Placer State CA Latitude N Longitude W					

The convention calls for frequency lists to show four digits after the decimal place, followed by either an "N" or a "W", depending on whether the frequency is narrow or wide band. Mode refers to either "A" or "D" indicating analog or digital (e.g. Project 25) or "M" indicating mixed mode. All channels are shown as if programmed in a control station, mobile or portable radio. Repeater and base stations must be programmed with the Rx and Tx reversed.

ROBBERS INCIDENT PHONE LIST –July 20, 2012

IC/LIASION 530 887-7352
OPERATIONS 530 887-7302
DEPUTY BRANCH 925 817-9956 CELL
SAFETY 707 363-6221
CREW TECH SPEC 707 355-1021

INFORMATION 530 887-7357
530 887-7313

SHERRIFF COMMUNICATIONS 530 308-0849
PG&E 530 906-0533

PLANS

RESOURCE 530 887-7311
SITUATION 707 696-7501 / 408 691-5133
DOCUMENTATION 619 495-8503
DEMOB 530 887-7355
TRAINING SPECIALIST 408 981-2023

GISS 530 448-2499
FIRE BEHAVIOR 530 410-2315
METEOROLOGIST 240 778-5296

LOGISTICS

ACCOMADATIONS 530 887-7306 / 916 205-4732
SUPPLY 530 370-0815/916 220-6019
FACILITIES 530 708-2734/ 530 448-2488
GROUND SUPPORT 530 448-2468
EQUIPMENT REPAIR 530 887-7309
ORDERING 925 872-8577/ FAX 530 887-7310
NORTH TREE OFFICE TRAILER /FAX SERVICES FAX 530 887-7354
COMMUNICATIONS 530 417-4560
530 417-4561
530 417-4562

MEDICAL UNIT 805 558-3932/ 805 441-1049

FINANCE

TIME UNIT 530 887-7301
COST 530 887-7301
PROCUREMENT 916 804-2113
COMPENSATION/CLAIMS UNIT 559 269-9766 cell/ 530 887-7303 FAX & LANDLINE

AIR OPERATIONS

AIR BRANCH DIRECTOR 530 310-2236
AIR SUPPORT 707 499-2251/ 530 310-2213
BLUE CANYON HELIBASE 530 401-2177
AUBURN HELIBASE 925 407-7004

UPDATED 7-19 @ 1600

***TRAINING SPECIALIST
MESSAGE***

Friday, July 20th, 2012
Robbers Fire

Trainees

**Please close out with the TNSP TODAY
(Friday) - BEFORE NOON**

**This includes registered Trainees that
are not released from the incident!**

To close out your registration complete

#1 “trainee exit interview”

#2 “performance evaluation”

Both forms are included in this IAP

**The Training Specialist is located inside
Placer Hall at the ICP/Base.**

Randy Titus

Incident Management Team-5

Training Specialist

**INCIDENT PERSONNEL
PERFORMANCE RATING**

INSTRUCTIONS: The immediate job supervisor will prepare this form for each subordinate. It will be delivered to the planning section before the rater leaves the fire. Rating will be reviewed with employee who will sign at the bottom.

THIS RATING IS TO BE USED ONLY FOR DETERMINING AN INDIVIDUAL'S PERFORMANCE

1. Name		2. Fire Name and Number		
3. Home Unit (address)		4. Location of Fire (address)		
5. Fire Position	6. Date of Assignment From: To:	7. Acres Burned	8. Fuel Type(s)	

9. Evaluation

Enter **X** under appropriate rating number and under proper heading for each category listed. Definition for each rating number follows:

0 - Deficient. Does not meet minimum requirements of the individual element.

DEFICIENCIES MUST BE IDENTIFIED IN REMARKS.

1 - Needs to improve. Meets some or most of the requirements of the individual element.

IDENTIFY IMPROVEMENT NEEDED IN REMARKS.

2 - Satisfactory. Employee meets all requirements of the individual element.

3 - Superior. Employee consistently exceeds the performance requirements.

Rating Factors	Hot Line				Mop-Up				Camp				Other specify			
	0	1	2	3	0	1	2	3	0	1	2	3	0	1	2	3
Knowledge of the job																
Ability to obtain performance																
Attitude																
Decisions under stress																
Initiative																
Consideration for personnel welfare																
Obtain necessary equipment and supplies																
Physical ability for the job																
Safety																
Other (specify)																

10. Remarks

11. Employee (signature) This rating has been discussed with me			12. Date
13. Rated By (signature)	14. Home Unit (address)	15. Position of Fire	16. Date

INCIDENT TRAINEE EXIT INTERVIEW

Trainee:

Trainee Position:

Trainer/Evaluator:

Training Specialist: Randall Titus

Incident Name/Number: Robbers CA-NEU-15060

1. Is this your first assignment in this position?

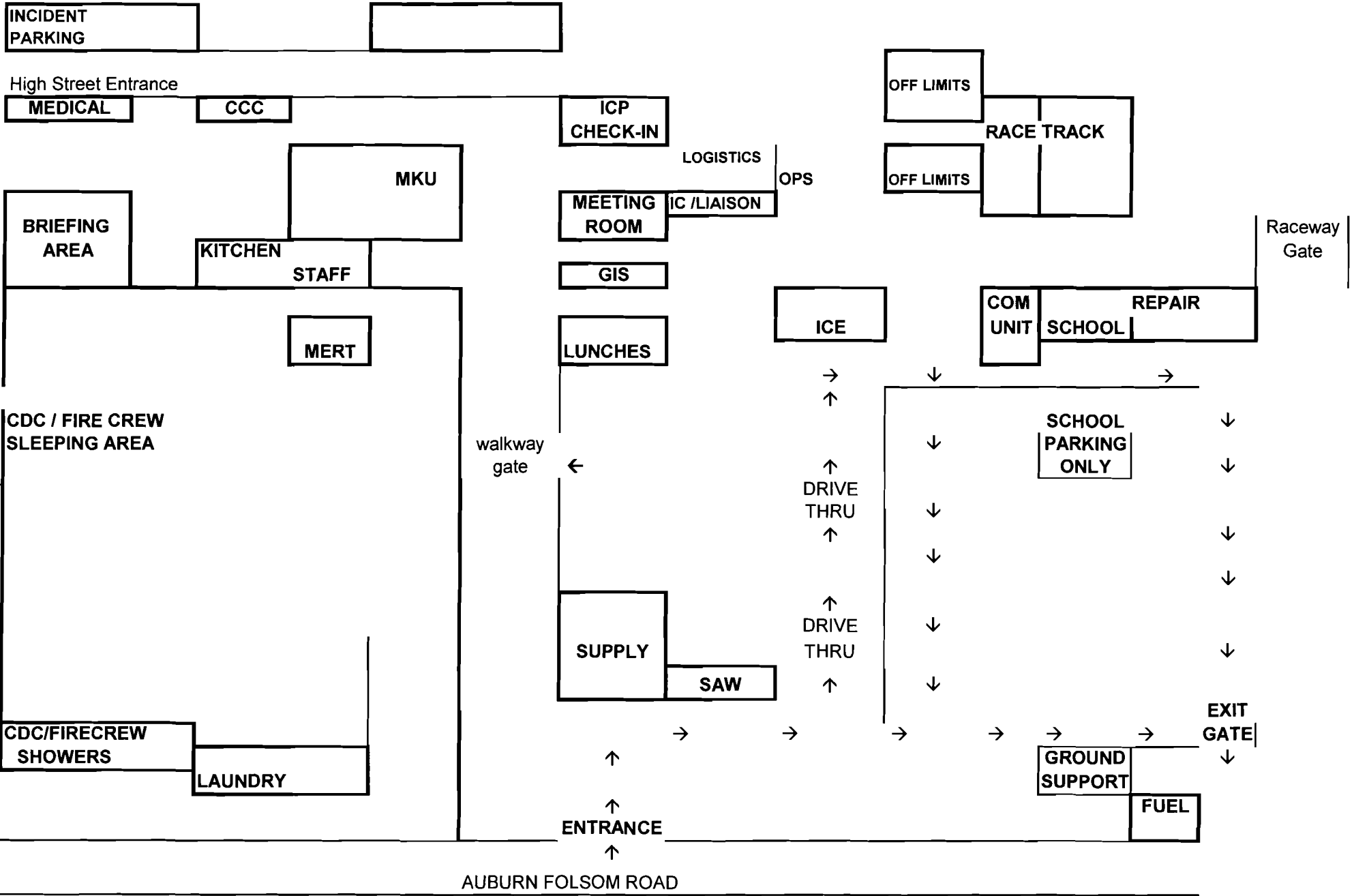
2. Do you feel you benefitted from this assignment? (Explain)

3. Would you prefer another trainee assignment at this level?

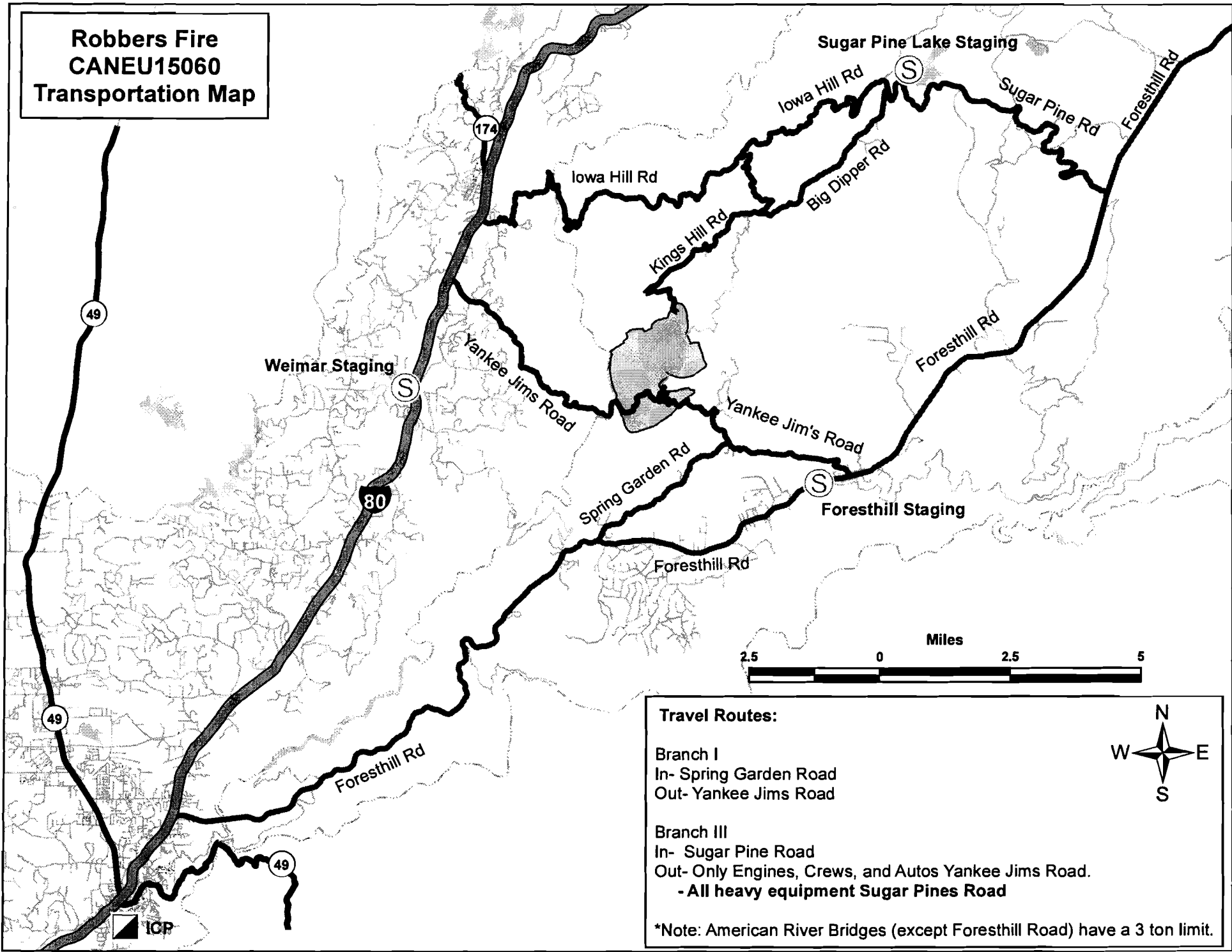
4. Comments regarding your incident supervisor/trainer. (assistance, ability, knowledge of position, and so forth)

5. Did you receive a final performance evaluation?	[] Yes	[] No
--	---------	--------

Employee/Trainee Signature: _____



**Robbers Fire
CANEU15060
Transportation Map**



Travel Routes:

Branch I
In- Spring Garden Road
Out- Yankee Jims Road

Branch III
In- Sugar Pine Road
Out- Only Engines, Crews, and Autos Yankee Jims Road.
- All heavy equipment Sugar Pines Road

*Note: American River Bridges (except Foresthill Road) have a 3 ton limit.



UNIT LOG ICS-214		1. INCIDENT NAME	2. DATE PREPARED	3. TIME PREPARED
4. UNIT NAME/DESIGNATOR		5. UNIT LEADER (NAME AND POSITION)	6. OPERATIONAL PERIOD	
7. PERSONNEL ROSTER ASSIGNED				
NAME	ICS POSITION	HOME BASE		
8. ACTIVITY LOG (CONTINUE ON REVERSE)				
TIME	MAJOR EVENTS			

