

120°56'W 120°55'W 120°54'W 120°53'W 120°52'W

**Robbers Fire**  
# CA-NEU-015060  
Infrared Interpretation  
Imagery Date:  
07/17/2012 2337 Hrs  
Heat acres: 2,622



39°5'N  
39°4'N  
39°3'N  
39°2'N  
39°1'N

39°6'N  
39°5'N  
39°4'N  
39°3'N  
39°2'N  
39°1'N





39° 3.631', -120° 54.261'

39° 3.153', -120° 52.198'

39° 3.130', -120° 52.201'

39° 2.187', -120° 53.928'

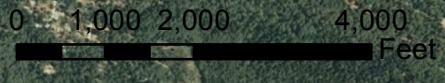
300 foot buffer

-  Heat Perimeter
-  Intense Heat Areas
-  Scattered Heat Areas
-  Isolated Heat Sources

NAD 1983 UTM Zone 13N



IRIN: JLarson  
Map produced:  
7/18/2012 0232 hrs



120°54'W 120°53'W 120°52'W 120°51'W