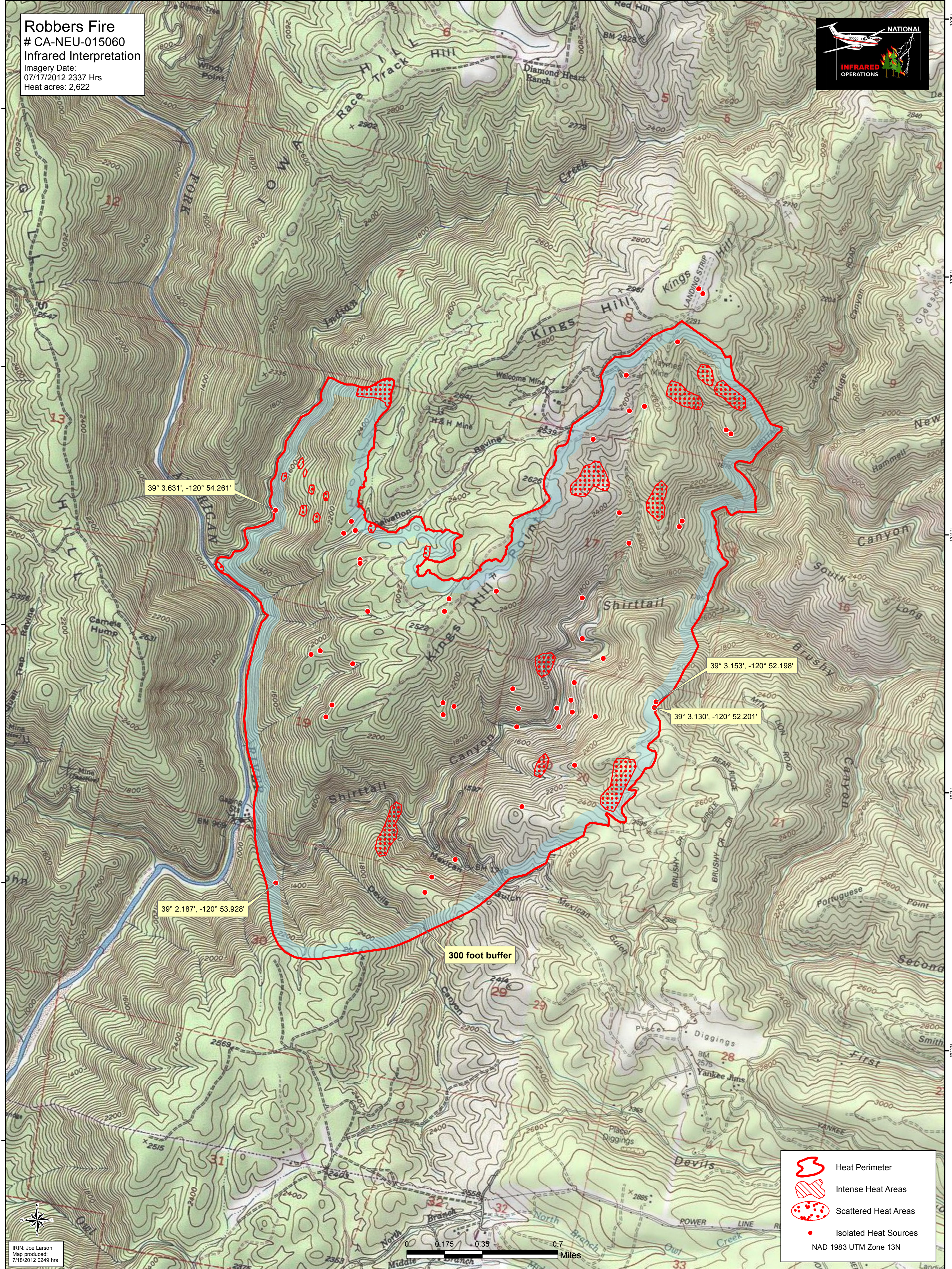


Robbers Fire
 # CA-NEU-015060
 Infrared Interpretation
 Imagery Date:
 07/17/2012 2337 Hrs
 Heat acres: 2,622







39° 3.631', -120° 54.261'

39° 3.153', -120° 52.198'

39° 3.130', -120° 52.201'

39° 2.187', -120° 53.928'

300 foot buffer

-  Heat Perimeter
 -  Intense Heat Areas
 -  Scattered Heat Areas
 -  Isolated Heat Sources
- NAD 1983 UTM Zone 13N

IRIN: Joe Larson
 Map produced:
 7/18/2012 0249 hrs

