

Robbers Fire
 # CA-NEU-015060
 Infrared Interpretation
 Imagery Date:
 07/18/2012 2342 Hrs
 Heat acres: 2,635







39° 4.007' N, 120° 54.216' W

39° 3.847' N, 120° 54.213' W

39° 2.222' N, 120° 52.959' W

300 foot buffer

-  Heat Perimeter
-  Intense Heat Areas
-  Scattered Heat Areas
-  Isolated Heat Sources

NAD 1983 UTM Zone 13N

IRIN: JLarson
 Map produced:
 7/19/2012 0218 hrs

