




C20200 Infrared Map - Unrequested
Imagery Acquired 18 August, 2010
At 2225 Hours MDT
IRIN: E. Bowne

● Isolated Heat Sources

 Intense Heat

 Heat Perimeter

 Edge of Imagery

1:40,000
when printed
11x17 inches

0 0.5 1 2 Kilometers

N

There was no request to scan this fire, but it was on the image, so interpreted what was possible. Only the north part of the fire was scanned. The features closest to the "Edge of Imagery" line are the least accurate and were the most distorted on the image. It was not possible to see where to connect the large area of intense heat in the southeast part of the image, to the main body of the fire.