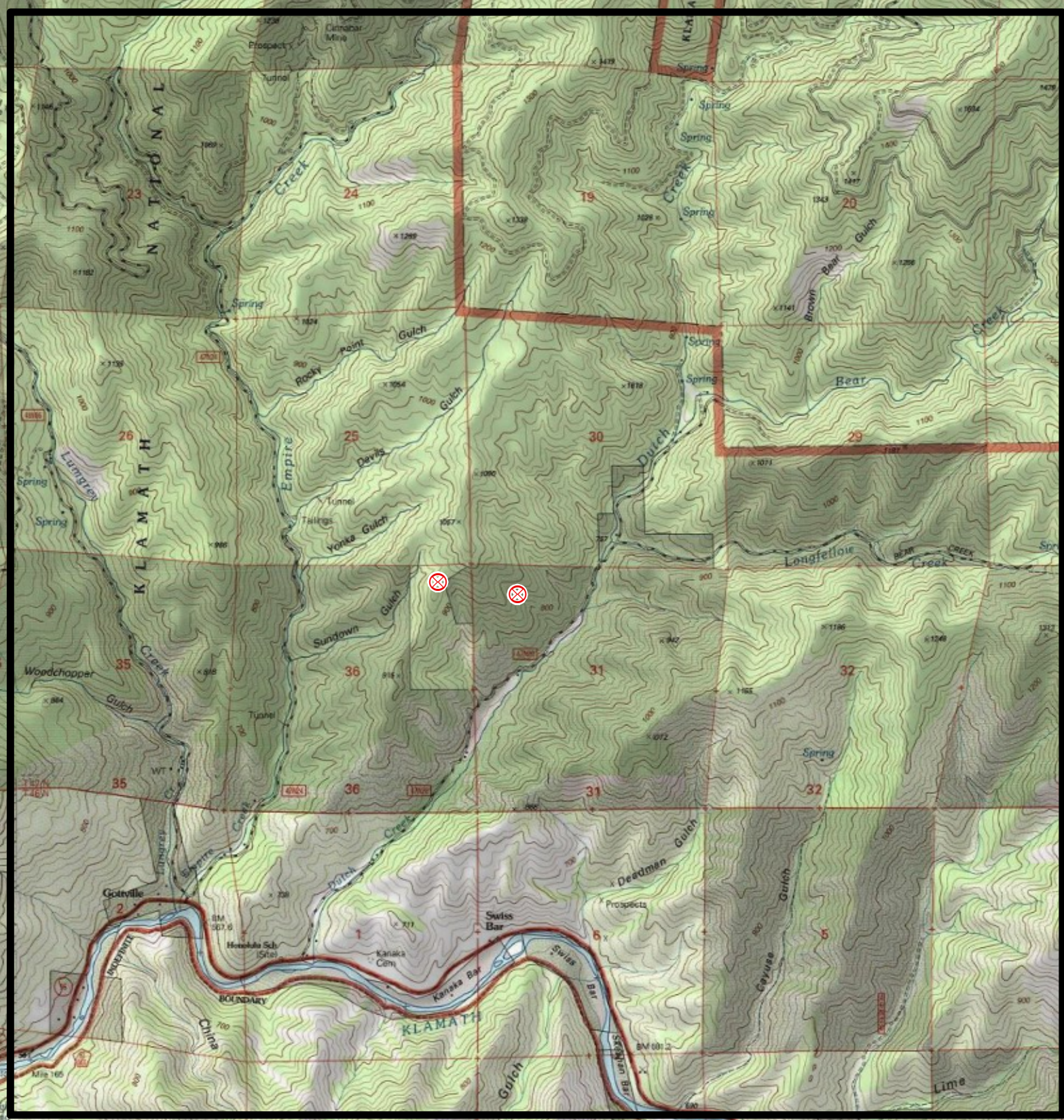


122°47'0"W 122°46'0"W 122°45'0"W 122°44'0"W 122°43'0"W 122°42'0"W 122°41'0"W 122°40'0"W 122°39'0"W 122°38'0"W


41°55'0"N
41°54'0"N
41°53'0"N
41°52'0"N
41°51'0"N

41°55'0"N
41°54'0"N
41°53'0"N
41°52'0"N
41°51'0"N

Area of Infrared Scan

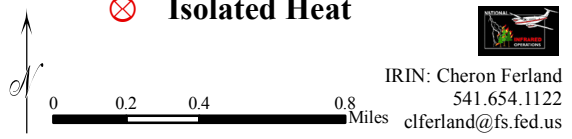


Infrared Map -- Dutch Fire
CA-KNF-005561
Flight: August 2, 2010 (2331 MT)

 **Isolated Heat**

IRIN: Cheron Ferland
 541.654.1122
 cferland@fs.fed.us

0 0.2 0.4 0.8 Miles




122°47'0"W 122°46'0"W 122°45'0"W 122°44'0"W 122°43'0"W 122°42'0"W 122°41'0"W 122°40'0"W 122°39'0"W 122°38'0"W