

**Branch 10**

**Branch 1**

**Branch 20**

**Branch 30**

**Div F**

**Div H**

**Div D**

**Div J**

**Div L**

**Div A**

**Div P**

**Div N**


**Div R**

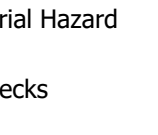
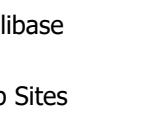
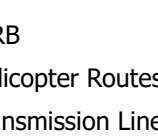
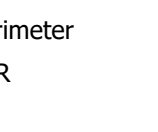

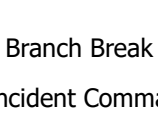
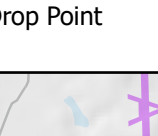
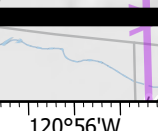





**Div W**

**Div U**

**Div T**

**Route Map**  
**Caldor Fire**  
 06/20/2021  
 CA-ENR-054830  
 Produced by: Daniel J. Walker  
 FireWatchColoradoGIS@gmail.com



-  Aerial Hazard
-  Checks
-  Helibase
-  Dip Sites
-  MRB
-  Helicopter Routes
-  Transmission Lines
-  Fire Perimeter
-  TFR
-  Division Break
-  Branch Break
-  Incident Command Post
-  Drop Point

0 2 4  
 Miles

Scale: 1 inch = 1 mile