

Region 5 Aviation Map 20210721

NORTH BOOTLEG FIRE
1/2354
123.825
10500 ft MSL

SOUTH BOOTLEG FIRE
1/2356
135.300
10500 ft MSL

Happy Camp

Siskiyou

Scott Valley

Bieber

Kneeland

Trinity

Ravendale

Rohnerville

Redding

Chester

BECKWORTH COMPLEX
1/2952
120.125
12500 ft MSL

Northern California Geographic Area Coordination Center

DIXIE FIRE
1/2953
125.175
13000 ft MSL

Alder Springs

Grass Valley

White Cloud

BEALE AFB
1/0457
916-366-4080
18000 ft MSL

Ukiah

Big Hill

TAMARACK FIRE
1/2537
118.425
11500 ft MSL

Boggs

SUMMIT FIRE
1/2954
118.225
11500 ft MSL

Santa Rosa

McClellan

HENRY FIRE
1/1360
118.0750
12000 ft MSL

Northern California Geographic Area Coordination Center

Southern California Geographic Area Coordination Center

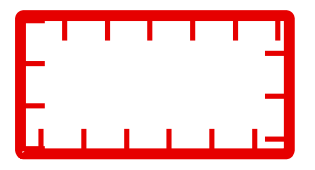



DEXTER FIRE
1/9692
125.2250
13500 ft MSL

GLACIER FIRE
1/9795
126.3250
14000 ft MSL

LOST FIRE
1/1438
127.4750
13000 ft MSL

PEAK FIRE
1/2958
128.1750
10500 ft MSL

Legend

-  Current TFRs
-  Airtanker Base
-  Helibase
-  National GACC



Not to be used for Navigational Purposes.
Outside of TFRs, aviators will practice
Hemispheric Flight rules.

