

# Region 5 Aviation Map 20210723

**NORTH BOOTLEG FIRE**  
1/2354  
123.825  
10500 ft MSL

**SOUTH BOOTLEG FIRE**  
1/2356  
135.300  
10500 ft MSL

**BECKWOURTH COMPLEX**  
1/3573  
120.125  
10000 ft MSL

**DIXIE FIRE**  
1/2953  
125.175  
13000 ft MSL

**BEALE AFB**  
1/0457  
916-366-4080  
18000 ft MSL

**TAMARACK FIRE**  
1/3952  
118.425  
12500 ft MSL

**HENRY FIRE**  
1/1360  
118.0750  
12000 ft MSL

**HOOVER FIRE**  
1/3579  
134.1750  
13000 ft MSL

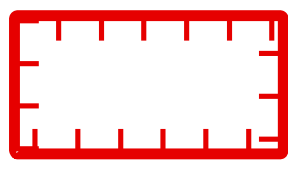



**LOST FIRE**  
1/1438  
127.4750  
13000 ft MSL

**GLACIER FIRE**  
1/9795  
126.3250  
14000 ft MSL

**SUMMIT FIRE**  
1/3612  
123.8750  
12000 ft MSL

**PEAK FIRE**  
1/4158  
128.1750  
11500 ft MSL

**Legend**

-  Current TFRs
-  Airtanker Base
-  Helibase
-  National GACC



Not to be used for Navigational Purposes.  
Outside of TFRs, aviators will practice  
Hemispheric Flight rules.

