

Region 5 Aviation Map 20210724

NORTH BOOTLEG FIRE
1/2354
123.825
10500 ft MSL

SOUTH BOOTLEG FIRE
1/2356
135.300
10500 ft MSL

Happy Camp

Siskiyou

Scott Valley

Bieber

Ravendale

Kneeland

Trinity

Redding

Chester

Quincy

BECKWORTH COMPLEX
1/3573
120.125
10000 ft MSL

DIXIE FIRE
1/4262
125.175
13000 ft MSL

BEALE AFB
1/0457
916-366-4080
18000 ft MSL

Grass Valley

White Cloud

Big Hill

Pacific

SUMMIT FIRE
1/2954
118.225
11500 ft MSL

TAMARACK FIRE
112 1/3952
118.425
12500 ft MSL

HENRY FIRE
1/1360
118.0750
12000 ft MSL

Boggs

Santa Rosa

McClellan

Northern California
Geographic Area
Coordination Center

Southern California
Geographic Area
Coordination Center

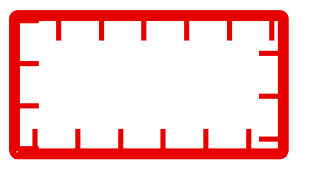



HOOVER FIRE
1/3579
134.1750
13000 ft MSL

GLACIER FIRE
1/9795
126.3250
14000 ft MSL

LOST FIRE
1/1438
127.4750
13000 ft MSL

PEAK FIRE
1/4158
128.1750
11500 ft MSL

Legend

-  Current TFRs
-  Airtanker Base
-  Helibase
-  National GACC



Not to be used for Navigational Purposes.
Outside of TFRs, aviators will practice
Hemispheric Flight rules.

