

Region 5 Aviation Map 20210726

NORTH BOOTLEG FIRE
1/2354
123.825
10500 ft MSL

SOUTH BOOTLEG FIRE
1/2356
135.300
10500 ft MSL

BECKWORTH COMPLEX
1/3573
120.125
10000 ft MSL

DIXIE FIRE
1/4571
125.175
13000 ft MSL

BEALE AFB
1/3801
916-366-4080
18000 ft MSL

TAMARACK FIRE
112 1/3952
118.425
12500 ft MSL

SUMMIT FIRE
1/4790
118.225
10500 ft MSL





HENRY FIRE
1/1360
118.0750
12000 ft MSL

HOOVER FIRE
1/3579
134.1750
13000 ft MSL

**PANTHER SAR
74 FIRE**
1/4820
119.1250
11000 ft MSL

PEAK FIRE
1/4158
128.1750
11500 ft MSL

Legend

-  Current TFRs
-  Airtanker Base
-  Helibase
-  National GACC



Not to be used for Navigational Purposes.
Outside of TFRs, aviators will practice
Hemispheric Flight rules.

