




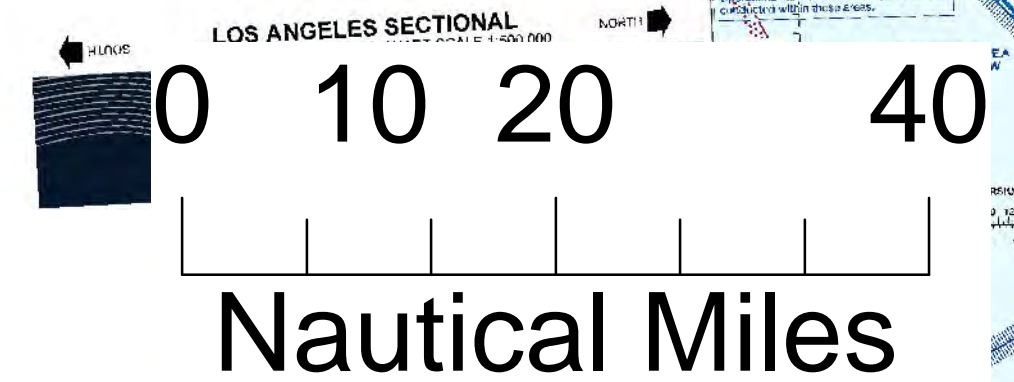


Region 5 Aviation Map 20210910



Legend

-  Current TFRs
-  Aerial Demonstrations
-  National GACC
-  Airtanker Base
-  Helibase



Not to be used for Navigational Purposes.
Outside of TFRs, aviators will practice
Hemispheric Flight rules.



MCCASH FIRE
1/5435
128.175
10500 ft MSL

ANTELOPE FIRE
1/5270
133.225
11500 ft MSL

DIXIE WEST FIRE
1/5466
125.175
12500 ft MSL

RIVER COMPLEX
1/2717
123.625
12500 ft MSL

MONUMENT FIRE
1/5289
126.275
11500 ft MSL

DIXIE EAST FIRE
1/0944
127.425
12500 ft MSL

BEALE AFB
1/0614
916-366-4080
4100 ft MSL

BRIDGE FIRE
1/2142
128.675
7500 ft MSL

CALDOR FIRE
1/1906
118.625
13500 ft MSL

AERIAL DEMONSTRATIONS
1/9672
775-328-6589
17999 ft MSL

AERIAL DEMONSTRATIONS
1/9673
916-366-4080
9500 ft MSL

WALKERS FIRE
1/8887 1/8883
132.5250
13000 ft MSL

FRENCH FIRE
1/3392
126.6750
13000 ft MSL