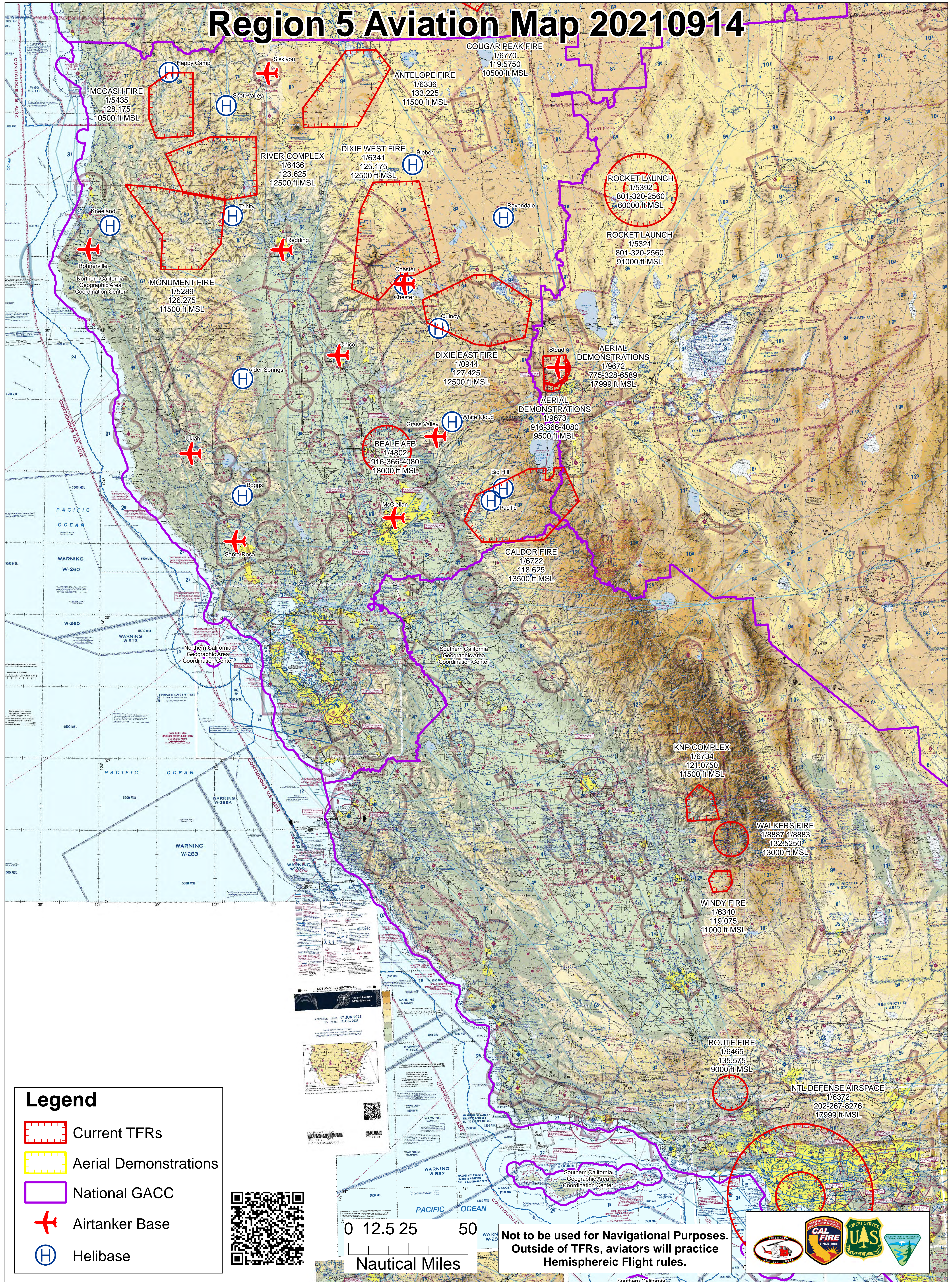


Region 5 Aviation Map 20210914



COUGAR PEAK FIRE
1/6770
119,5750
10500 ft MSL

ANTELOPE FIRE
1/6336
133,225
11500 ft MSL

MCCASH FIRE
1/5435
128,175
10500 ft MSL

RIVER COMPLEX
1/6436
123,625
12500 ft MSL

DIXIE WEST FIRE
1/6341
125,175
12500 ft MSL

ROCKET LAUNCH
1/5392
801-320-2560
66000 ft MSL

ROCKET LAUNCH
1/5321
801-320-2560
91000 ft MSL

MONUMENT FIRE
1/5289
126,275
11500 ft MSL

DIXIE EAST FIRE
1/0944
127,425
12500 ft MSL

AERIAL DEMONSTRATIONS
1/9672
775-328-6589
17999 ft MSL

AERIAL DEMONSTRATIONS
1/9673
916-366-4080
9500 ft MSL

BEALE AFB
1/4802
916-366-4080
18000 ft MSL

CALDOR FIRE
1/6722
118,625
13500 ft MSL

KNP COMPLEX
1/6734
121,0750
11500 ft MSL

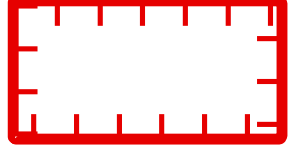




WALKERS FIRE
1/8887/1/8883
132,5250
13000 ft MSL

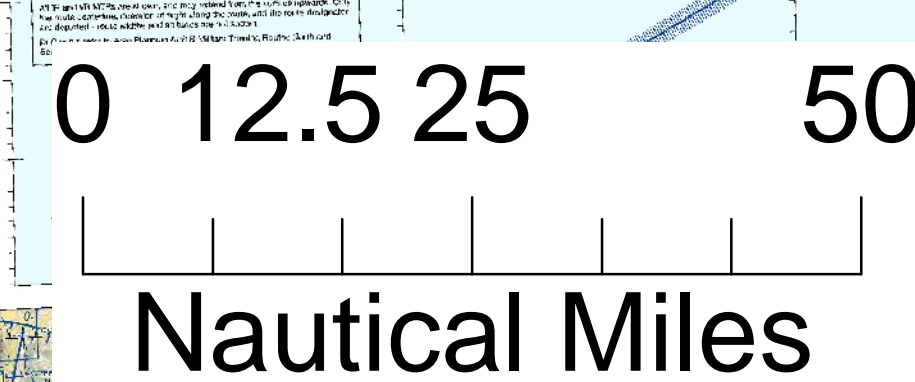
WINDY FIRE
1/6340
119,075
11000 ft MSL

ROUTE FIRE
1/6465
135,575
9000 ft MSL

NTL DEFENSE AIRSPACE
1/6372
202-267-8276
17999 ft MSL

Legend

-  Current TFRs
-  Aerial Demonstrations
-  National GACC
-  Airtanker Base
-  Helibase



Not to be used for Navigational Purposes.
Outside of TFRs, aviators will practice
Hemispheric Flight rules.



LOS ANGELES SECTIONAL
Federal Aviation Administration

EFFECTIVE 0000Z 17 JUN 2021
TO 0000Z 12 AUG 2021