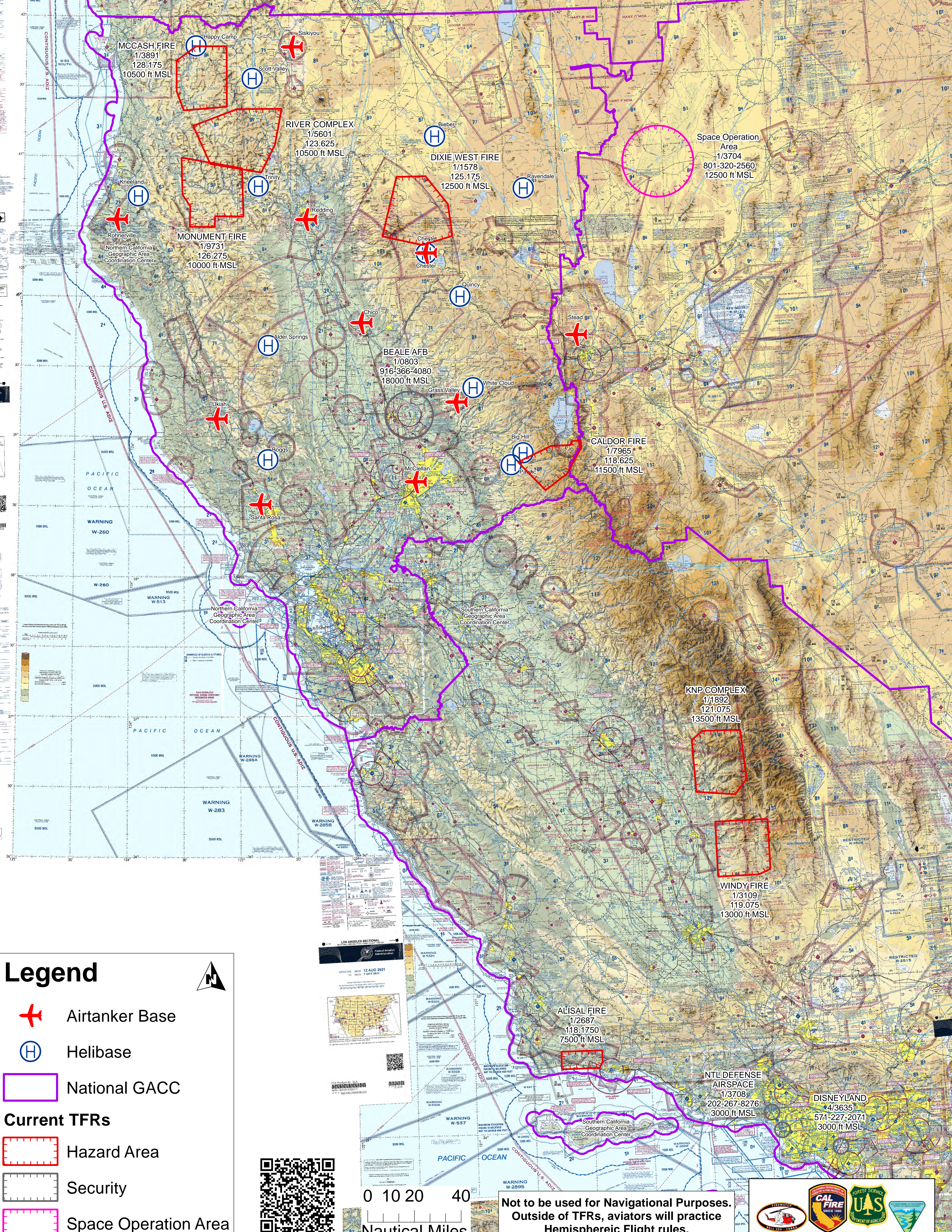


# Region 5 Aviation Map 20211015



**MCCASH FIRE**  
1/3891  
128.175  
10500 ft MSL

**RIVER COMPLEX**  
1/5601  
123.625  
10500 ft MSL

**DIXIE WEST FIRE**  
1/1578  
125.175  
12500 ft MSL

**Space Operation Area**  
1/3704  
801-320-2560  
12500 ft MSL

**MONUMENT FIRE**  
1/9731  
126.275  
10000 ft MSL

**BEALE AFB**  
1/0803  
916-366-4080  
18000 ft MSL

**CALDOR FIRE**  
1/7965  
118.625  
11500 ft MSL

**KNP COMPLEX**  
1/1892  
121.075  
13500 ft MSL







**WINDY FIRE**  
1/3109  
119.075  
13000 ft MSL

**ALISAL FIRE**  
1/2687  
118.1750  
7500 ft MSL

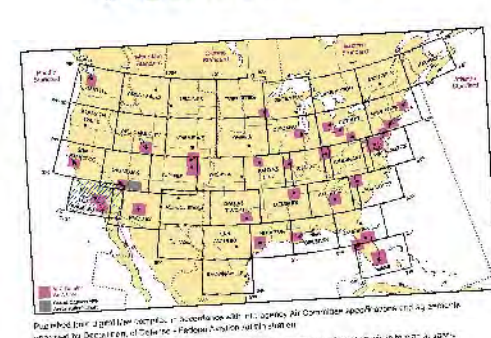

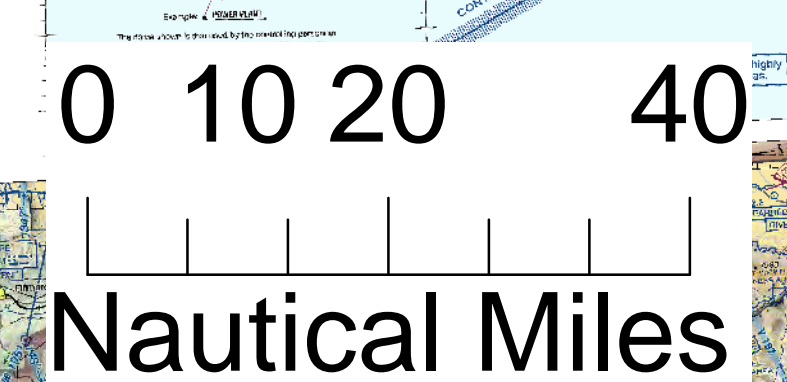
**NTL DEFENSE AIRSPACE**  
1/3708  
202-267-8276  
3000 ft MSL

**DISNEYLAND**  
4/3635  
571-227-2071  
3000 ft MSL

## Legend

-  Airtanker Base
-  Helibase
-  National GACC
- Current TFRs**
-  Hazard Area
-  Security
-  Space Operation Area

LOS ANGELES SECTIONAL  
Federal Aviation Administration  
EFFECTIVE: 12 AUG 2021  
EXPIRES: 7 OCT 2021

**Not to be used for Navigational Purposes.**  
Outside of TFRs, aviators will practice  
Hemispheric Flight rules.

