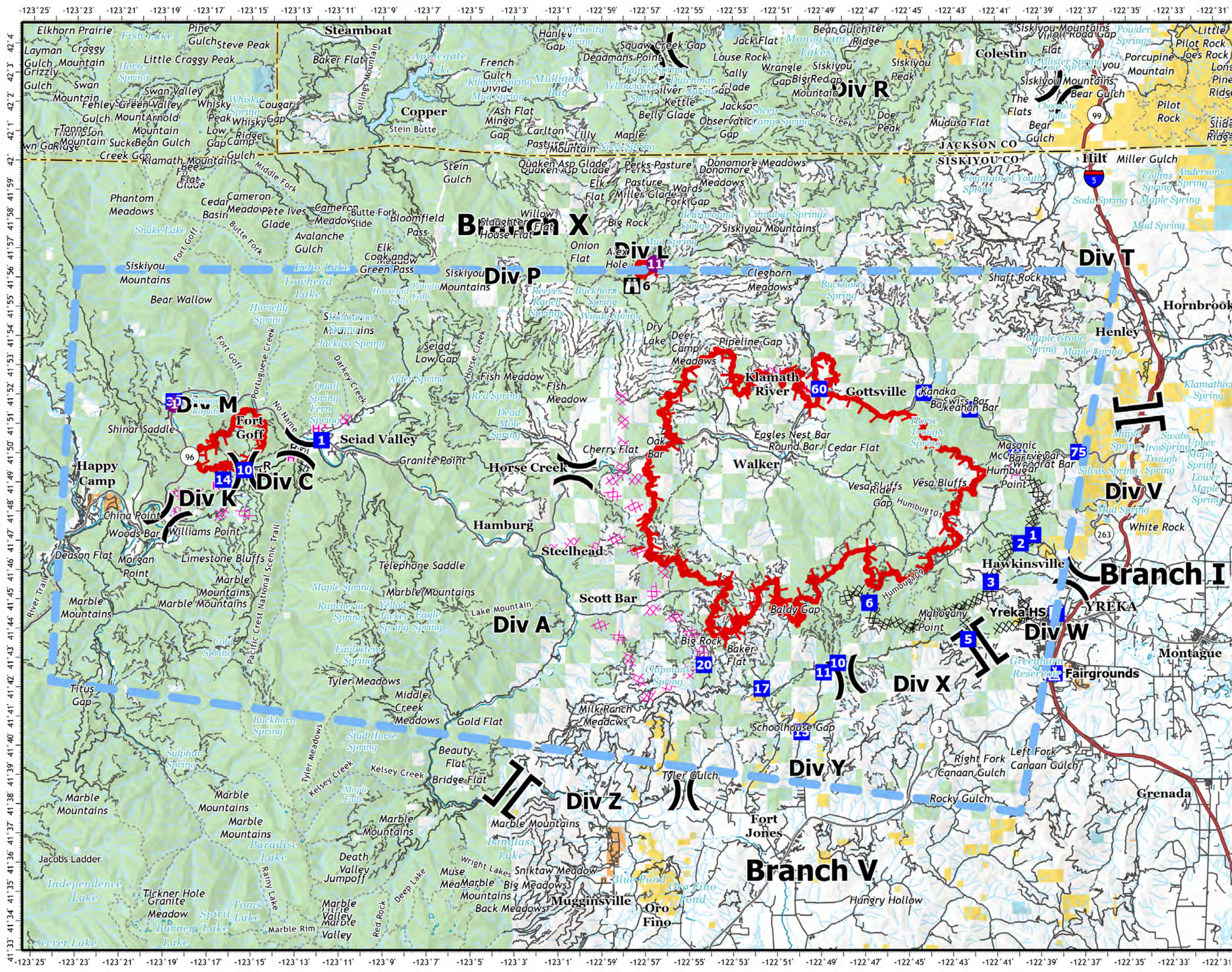


# Pilot Map

## McKinney Fire


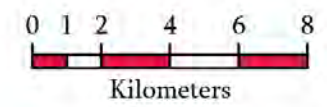
### CA-KNF-006177

August 2, 2022  
56,459 acres at 8/1 at 21:32



- Helispot
- Division Break
- Branch Break
- Incident Command Post
- Drop Point
- Camp
- Lookout
- Uncontained
- Completed Dozer Line
- Completed Hand Line
- Completed Road as Line
- Planned Dozer Line
- Planned Hand Line

- TFR: 2/1485
- Surface Management by Agency**
- Bureau of Indian Affairs (BIA)
- Bureau of Land Management (BLM)
- Department of Defense (DOD)
- State
- US Forest Service (USFS)



1:220,000  
Datum: North American 1983

