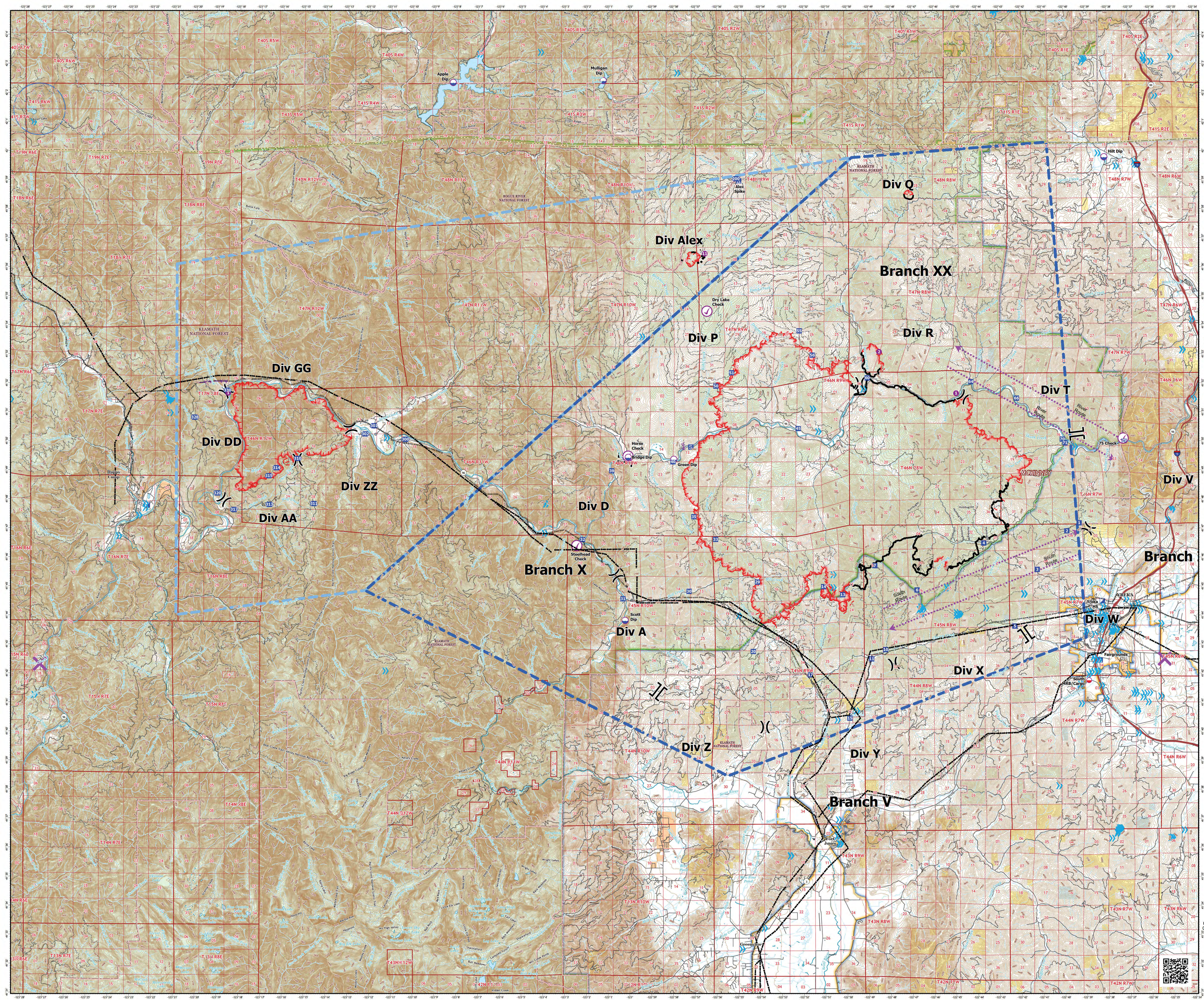



Air Ops
McKinney Fire
CA-KNF-006177
August 6, 2022



59,636 acres on 8/4/22 at 23:20



- Dip Site
- Aviation Check Point
- Mobile Retardant Base
- Helispot
- Division Break
- Branch Break
- Incident Command Post
- Drop Point
- Camp
- Staging Area
- Intersection Points
- Contained
- Uncontained
- ⚡ Aerial Hazard
- Aviation Route
- TFR: 2/4960
- TFR: 2/4959
- Direct Protection Areas by Agency
 - CDF
 - LOCAL
 - USFS
- Surface Management by Agency
 - Bureau of Indian Affairs (BIA)
 - Bureau of Land Management (BLM)
 - Department of Defense (DOD)
 - State
 - US Forest Service (USFS)
- Powerline
- Bridge/Ovepass/Viaduct
- Military Training Route
- Telephone Line/Telegraph Line
- Power Transmission Line
- Tower



Kilometers 2.5 5 10
 Miles 2.5 5 10

1:70,000
 Datum: North American 1983