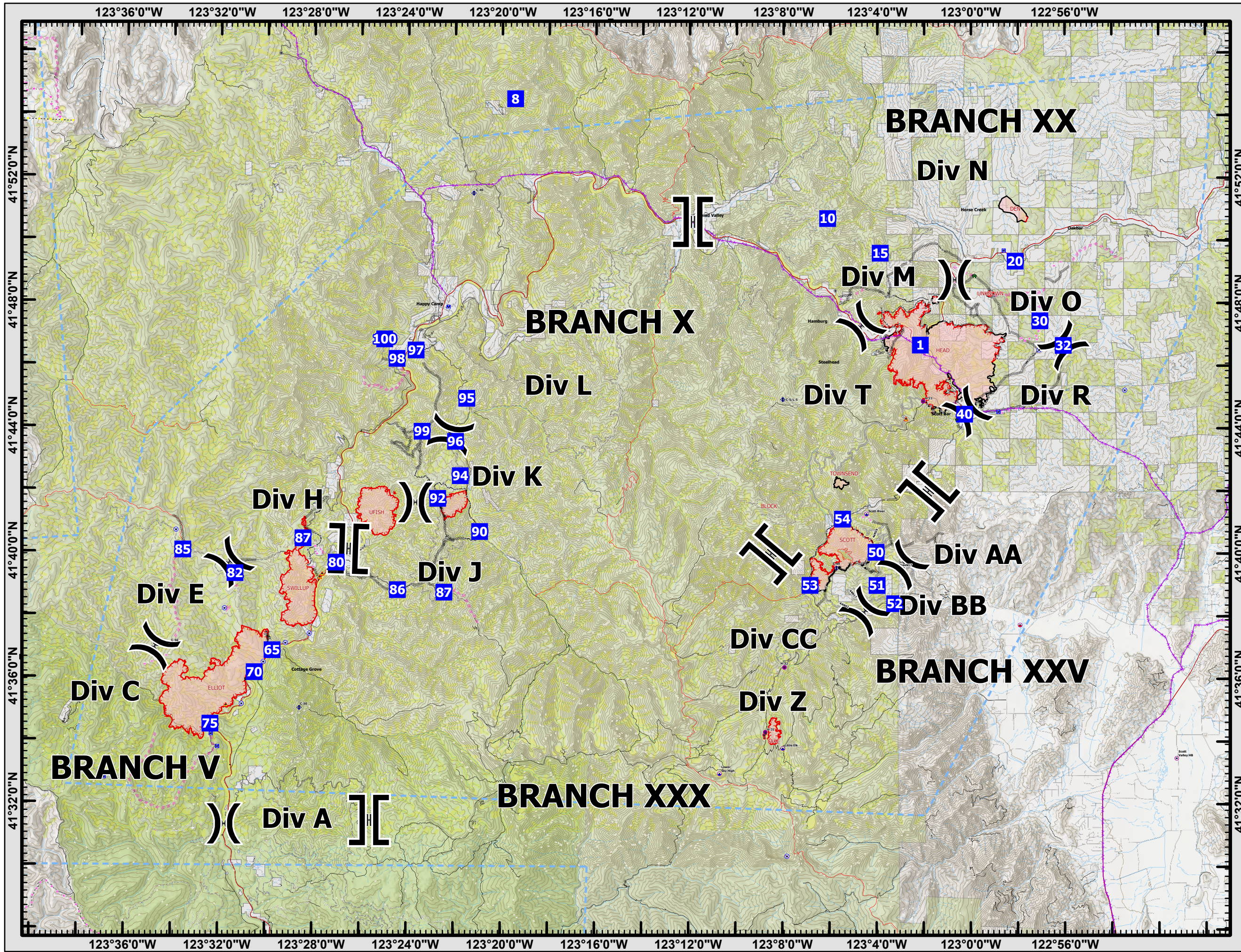





# Pilot Map


## Happy Camp Complex CA-KNF-007022

August 26, 2023




<b>Event Point</b> <b>Air Operations</b> <ul style="list-style-type: none"> <li>Dip Site</li> <li>Mobile Retardant Base</li> <li>Helispot</li> <li>Helibase</li> </ul> <b>Assignment Breaks</b> <ul style="list-style-type: none"> <li>Division Break</li> <li>Branch Break</li> </ul> <b>Logistics</b> <ul style="list-style-type: none"> <li>Drop Point</li> <li>Camp</li> <li>Staging Area</li> <li>Lookout</li> </ul> <b>Operations</b> <ul style="list-style-type: none"> <li>Hot Spot - Spot Fire</li> </ul> <b>Reference</b> <ul style="list-style-type: none"> <li>Gate</li> <li>Bridge</li> </ul> <b>Repair</b> <ul style="list-style-type: none"> <li>Resource Location</li> <li>Repeater</li> <li>Hazard</li> </ul> <b>Water</b> <ul style="list-style-type: none"> <li>Water Source</li> <li>Restricted Water Source</li> <li>Transmission Lines</li> </ul> <b>Perimeter Line</b> <ul style="list-style-type: none"> <li>Contained</li> <li>Uncontained</li> </ul> <b>Event Polygon</b> <ul style="list-style-type: none"> <li>Wildfire Daily Fire Perimeter</li> <li>Fire Retardant Avoidance</li> </ul> <b>Polygon Type</b> <ul style="list-style-type: none"> <li>Wildfire Daily Fire Perimeter</li> <li>Fire Retardant Avoidance</li> </ul> <b>Basic Ownership</b> <b>FORESTNAME</b> <ul style="list-style-type: none"> <li>Klamath National Forest</li> <li>Six Rivers National Forest</li> </ul>	<b>Event Line</b> <b>Ops Completed</b> <ul style="list-style-type: none"> <li>Completed Burnout</li> <li>Completed Dozer Line</li> <li>Completed Fuel Break</li> <li>Completed Hand Line</li> <li>Completed Mixed Construction Line</li> <li>Completed Plow Line</li> <li>Completed Road as Line</li> </ul> <b>Ops Planned</b> <ul style="list-style-type: none"> <li>Planned Burnout</li> <li>Planned Dozer Line</li> <li>Planned Fuel Break</li> <li>Planned Hand Line</li> <li>Planned Mixed Construction Line</li> <li>Planned Plow Line</li> <li>Planned Road as Line</li> <li>Planned Secondary Line</li> </ul> <b>Reference</b> <ul style="list-style-type: none"> <li>Access or Improved Road</li> <li>Fence</li> <li>Highlighted Feature</li> <li>Management Action Point</li> <li>Other</li> </ul> <b>Repair</b> <ul style="list-style-type: none"> <li>Repair Line</li> <li>Road Repair</li> </ul> <b>Safety</b> <ul style="list-style-type: none"> <li>Escape Route</li> </ul> <b>Air Ops</b> <ul style="list-style-type: none"> <li>Aerial Hazard</li> <li>Water Drop</li> <li>Foam Drop</li> <li>Retardant Drop</li> <li>Aviation Launch</li> <li>UAS Launch and Recovery Zone</li> <li>Temporary Flight Restriction</li> <li>Fire Perimeter</li> <li>Fire Edge (Field Collection)</li> </ul>
---	--



1:210,000  
Datum: North American 1983



0 1.25 2.5 5 Miles

PILOT

Map Updated: 8/25/2023 10:58 PM