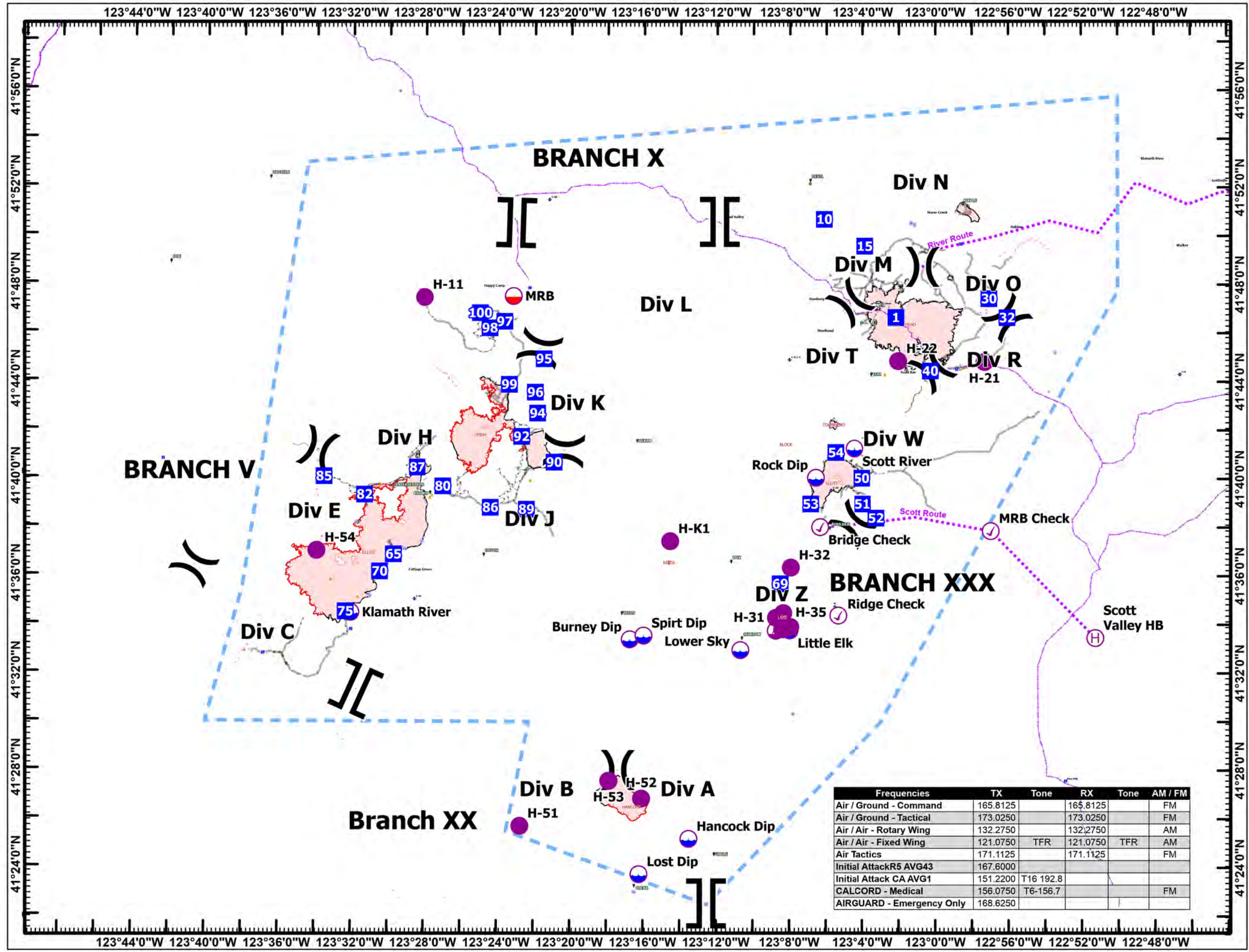


Pilot Map

Happy Camp Complex


CA-KNF-007022


Sept 07, 2023



- | | |
|--|-------------------------------------|
| Event Point | Event Line |
| Logistics | Ops Completed |
| ■ Camp | ▬ Completed Burnout |
| ■ Staging Area | ▬ Completed Dozer Line |
| Operations | ▬ Completed Fuel Break |
| □ Lookout | ▬ Completed Hand Line |
| Fire | ▬ Completed Mixed Construction Line |
| ● Hot Spot - Spot Fire | ▬ Completed Plow Line |
| Reference | ▬ Completed Road as Line |
| ○ Gate | ▬ Ops Planned |
| ○ Bridge | ▬ Planned Burnout |
| Repair | ▬ Planned Dozer Line |
| ● Resource Location | ▬ Planned Fuel Break |
| Communications | ▬ Planned Hand Line |
| ◆ Repeater | ▬ Planned Mixed Construction Line |
| Safety | ▬ Planned Plow Line |
| ▲ Hazard | ▬ Planned Road as Line |
| Water | ▬ Planned Secondary Line |
| ● Water Source | Reference |
| ● Restricted Water Source | ▬ Access or Improved Road |
| ▬ Transmission Lines | ▬ Fence |
| Perimeter Line | ▬ Highlighted Feature |
| ▬ Contained | ▬ Management Action Point |
| ▬ Uncontained | Repair |
| Event Polygon | ▬ Repair Line |
| Polygon Type | ▬ Road Repair |
| ▬ Wildfire Daily Fire Perimeter Safety | ▬ Escape Route |
| ● USFS Small Fires | ▬ Air Ops |
| | ▬ Aerial Hazard |
| | ▬ Water Drop |
| | ▬ Foam Drop |
| | ▬ Retardant Drop |
| | ▬ Aviator Route |
| | ▬ UAS Launch and Recovery Zone |
| | ▬ Temporary Flight Restriction |
| | Fire Perimeter |
| | ▬ Fire Edge (Field Collection) |
| | ● USFS Small Fires |

Frequencies	TX	Tone	RX	Tone	AM / FM
Air / Ground - Command	165.8125		165.8125		FM
Air / Ground - Tactical	173.0250		173.0250		FM
Air / Air - Rotary Wing	132.2750		132.2750		AM
Air / Air - Fixed Wing	121.0750	TFR	121.0750	TFR	AM
Air Tactics	171.1125		171.1125		FM
Initial Attack R5 AVG43	167.6000				
Initial Attack CA AVG1	151.2200	T16 192.8			
CALCORD - Medical	156.0750	T6-156.7			FM
AIRGUARD - Emergency Only	168.6250				

1:270,000
Datum: North American 1983

0 1.5 3 6 Miles

PILOT